



APPENDIX B

INITIAL STUDY



This page intentionally left blank

INITIAL STUDY

5665 PLAZA DRIVE
CYPRESS, CALIFORNIA

MAY 2024



This page intentionally left blank



TABLE OF CONTENTS

1.0 INTRODUCTION	1-1
1.1 Contact Person	1-1
2.0 PROJECT DESCRIPTION	2-1
2.1 Project Overview	2-1
2.2 Project Location and Site Description	2-1
2.3 Project Characteristics	2-7
2.4 Discretionary Actions and Non-Discretionary Permits/Approvals	2-12
3.0 ENVIRONMENTAL FACTORS POTENTIALLY AFFECTED	3-1
3.1 Determination	3-1
4.0 EVALUATION OF ENVIRONMENTAL IMPACTS	4-1
4.1 Aesthetics	4.1-1
4.2 Agriculture and Forestry Resources	4.2-1
4.3 Air Quality	4.3-1
4.4 Biological Resources	4.4-1
4.5 Cultural Resources	4.5-1
4.6 Energy	4.6-1
4.7 Geology and Soils	4.7-1
4.8 Greenhouse Gas Emissions	4.8-1
4.9 Hazards and Hazardous Materials	4.9-1
4.10 Hydrology and Water Quality	4.10-1
4.11 Land Use and Planning	4.11-1
4.12 Mineral Resources	4.12-1
4.13 Noise	4.13-1
4.14 Population and Housing	4.14-1
4.15 Public Services	4.15-1
4.16 Recreation	4.16-1
4.17 Transportation	4.17-1
4.18 Tribal Cultural Resources	4.18-1
4.19 Utilities and Service Systems	4.19-1
4.20 Wildfire	4.20-1
4.21 Mandatory Findings of Significance	4.21-1
5.0 RECOMMENDATION	5-1
6.0 MITIGATION MONITORING AND REPORTING PROGRAM	6-1
6.1 Mitigation Monitoring Requirements	6-1
6.2 Mitigation Monitoring Procedures	6-2
7.0 LIST OF PREPARERS AND PERSONS CONSULTED	7-1
7.1 City of Cypress	7-1
7.2 IS Preparers	7-1
7.3 Technical Report Preparers	7-1



7.4 Project Applicant	7-2
8.0 REFERENCES	8-1

APPENDICES

- A: CalEEMod Output Data
- B: Phase I Environmental Site Assessment
- C: Geotechnical Evaluation
- D: Preliminary Water Quality Management Plan
- E: Noise Measurements and Modeling Results
- F: Traffic Analysis
- G: Vehicle Miles Traveled Analysis
- H: Tribal Consultation Correspondence



FIGURES AND TABLES

FIGURES

Figure 2-1: Regional Location	2-3
Figure 2-2: Aerial Photograph and Surrounding Land Uses	2-5
Figure 2-3: Conceptual Site Plan	2-9
Figure 4.13-1: Noise Monitoring Locations	4.13-9

TABLES

Table 2.A: Non-Discretionary Permits/Approvals	2-12
Table 4.3.A: SCAQMD Construction and Operation Thresholds of Significance (lbs/day)	4.3-2
Table 4.3.B: SCAQMD LST Thresholds (lbs/day)	4.3-3
Table 4.3.C: Short-Term Regional Construction Emissions	4.3-7
Table 4.3.D: Project Operational Emissions	4.3-8
Table 4.3.E: Construction Localized Emissions	4.3-10
Table 4.3.F: Operational Localized Emissions	4.3-11
Table 4.6.A: Estimated Annual Energy Use	4.6-4
Table 4.8.A: GHG Emissions (MT/yr)	4.8-5
Table 4.11.A: RTP/SCS Consistency Analysis	4.11-2
Table 4.11.B: General Plan Consistency Analysis	4.11-4
Table 4.13.A: Exterior Noise Level Standards	4.13-4
Table 4.13.B: Interior Noise Level Standards	4.13-5
Table 4.13.C: Construction Vibration Damage Criteria	4.13-6
Table 4.13.D: Existing Noise Level Measurements	4.13-11
Table 4.13.E: Typical Maximum Construction Equipment Noise Levels (L_{max})	4.13-13
Table 4.13.F: Traffic Noise Levels Without and With Proposed Project	4.13-16
Table 4.13.G: Vibration Source Amplitudes for Construction Equipment	4.13-19
Table 4.17.A: Proposed Project Trip Generation Comparison	4.17-2
Table 4.17.B: Baseline Project and Regional VMT Per Employee Comparison	4.17-4
Table 4.19.A: Orange County Class III Landfills	4.19-10
Table 4.19.B: Solid Waste Disposal in the City of Cypress	4.19-12
Table 6.A: Mitigation Monitoring and Reporting Program	6-1



LIST OF ABBREVIATIONS AND ACRONYMS

AAQS	ambient air quality standards
AB	Assembly Bill
ACCM	asbestos containing construction materials
ACM	asbestos-containing materials
ADT	average daily traffic
AELUP	Airport Environs Land Use Plan
afy	acre-feet per year
amsl	above mean sea level
AQMP	Air Quality Management Plan
AUHSD	Anaheim Union High School District
Basin	South Coast Air Basin
bgs	below ground surface
BMPs	Best Management Practices
BTU	British thermal units
CA MUTCD	California Manual on Uniform Traffic Control Devices
CAAQS	California Ambient Air Quality Standards
CAL FIRE	California Department of Forestry and Fire Protection
CalEEMod	California Emissions Estimator Model
CALGreen Code	California Green Building Standards Code
CalRecycle	California Department of Resources Recycling and Recovery
Caltrans	California Department of Transportation
CARB	California Air Resources Board



CBC	California Building Code
CCR	California Code of Regulations
CDFW	California Department of Fish and Wildlife
CDMG	California Division of Mines and Geology
CEC	California Energy Commission
CEQA	California Environmental Quality Act
CGS	California Geological Survey
CH ₄	methane
City	City of Cypress
CNDDB	California Natural Diversity Database
CNEL	community noise equivalent level
CO	carbon monoxide
CO ₂	carbon dioxide
CO ₂ e	carbon dioxide equivalents
Cortese List	Hazardous Waste and Substances Sites List
County	County of Orange
CPD	Cypress Police Department
CSD	Cypress School District
dB	decibel
dba	A-weighted decibel
DDC	deep dynamic compaction
DOC	Department of Conservation
DTSC	California Department of Toxic Substances Control
EIR	Environmental Impact Report



EO	Executive Order
ESA	Environmental Site Assessment
EV	electric vehicle
FAA	Federal Aviation Administration
FEMA	Federal Emergency Management Agency
FHSZ	fire hazard severity zones
FHWA	Federal Highway Administration
FIRM	Federal Insurance Rate Maps
FRAP	Fire and Resources Assessment Program
FTA	Federal Transit Administration
GHG	greenhouse gas
gpd	gallons per day
GSWC	Golden State Water Company
GWh	gigawatt hours
HCOC	hydrologic condition of concern
HFCs	hydrofluorocarbons
HVAC	heating, ventilation, and air conditioning
I-5	Interstate 5
I-605	Interstate 605
in/sec	inches/second
IS	Initial Study
ITE	Institute of Transportation Engineers
JFTB	Joint Forces Training Base
kWh	kilowatt hours



LBP	lead-based paint
L _{dn}	day-night average noise level
L _{eq}	equivalent continuous sound level
LID	Low Impact Development
L _{max}	maximum instantaneous noise level
LOS	levels of service
LRAs	Local Responsibility Areas
LST	localized significance threshold
MBTA	Migratory Bird Treaty Act
McDonnell Specific Plan	McDonnell Center Amended Specific Plan
mgd	million gallons per day
MRZs	Mineral Resource Zones
MS ₄	North Orange County Municipal Separate Storm Sewer System
MT CO ₂ e	metric tons of carbon dioxide equivalent
MWD	Metropolitan Water District of Southern California
MWDOC	Municipal Water District of Orange County
N ₂ O	nitrous oxide
NAAQS	National Ambient Air Quality Standards
NAHC	Native American Heritage Commission
NAVD88	North American Vertical Datum of 1988
NCCP/HCP	Natural Community Conservation Plan/Habitat Conservation Plan
NOI	Notice of Intent
NO _x	nitrogen oxides
NPDES	National Pollutant Discharge Elimination System



O ₃	ozone
OC SAN	Orange County Sanitation District
OCFA	Orange County Fire Authority
OCFCD	Orange County Flood Control District
OCTA	Orange County Transportation Authority
OCTAM	Orange County Transportation Analysis Model
OCWR	Orange County Waste & Recycling
OITC	Outdoor-Indoor Sound Transmission Class
OPR	Governor's Office of Planning and Research
P.A.C.E.	Personnel & Training, Positive Actions thru Character Education
Pb	lead
PCE	passenger car equivalents
PCH	Pacific Coast Highway
PFCs	perfluorocarbons
PM ₁₀	particulate matter less than 10 microns in size
PM _{2.5}	particulate matter less than 2.5 microns in size
PPV	peak particle velocity
PRC	Public Resources Code
PRD	Permit Registration Documents
proposed project	5665 Plaza Drive Project
RMS	root-mean-square
RTP/SCS	Regional Transportation Plan/Sustainable Communities Strategy
RWQCB	Regional Water Quality Control Board
SB	Senate Bill



SCAG	Southern California Association of Governments
SCAQMD	South Coast Air Quality Management District
SCE	Southern California Edison
SCS	Sustainable Communities Strategy
SF ₆	sulfur hexafluoride
SGMA	Sustainable Groundwater Management Act
SMARA	Surface Mining and Reclamation Act
SMARTS	Stormwater Multiple Application and Report Tracking System
SO ₂	sulfur dioxide
SoCalGas	Southern California Gas Company
SPL	sound power levels
SR-1	State Route 1
SR-22	State Route 22
SR-55	State Route 55
SR-91	State Route 91
SRA	State Responsibility Areas
STC	Sound Transmission Class
SWPPP	Stormwater Pollution Prevention Plan
SWRCB	State Water Resources Control Board
TAC	toxic air contaminants
TAZ	transportation analysis zone
TCRs	tribal cultural resources
TIA	Traffic Impact Analysis
TISG	Transportation Impact Study Guide



tpd	tons per day
TSCA	Toxic Substances Control Act
USDOT	U.S. Department of Transportation
USEPA	United States Environmental Protection Agency
USFWS	United States Fish and Wildlife Service
UWMP	Urban Water Management Plan
VdB	vibration velocity decibel
VHFHSZ	very high fire hazard severity zones
VMT	vehicle miles traveled
VOCs	volatile organic compounds
WDID	Waste Discharge Identification Number
WQMP	Water Quality Management Plan



1.0 INTRODUCTION

In accordance with the California Environmental Quality Act (CEQA) and the State CEQA Guidelines, this Initial Study has been prepared for the proposed 5665 Plaza Drive Project (proposed project) at 5665 Plaza Drive in the City of Cypress (City), California. Consistent with State CEQA Guidelines Section 15071, this Initial Study includes a description of the proposed project, an evaluation of the potential environmental impacts, and findings from the environmental analysis.

This Initial Study evaluates the potential environmental impacts that may result from development of the proposed project. The City is the Lead Agency under CEQA and is responsible for adoption of the IS and approval of the project.

1.1 CONTACT PERSON

Any questions or comments regarding the preparation of this Initial Study, its assumptions, or its conclusions should be referred to:

Alicia Velasco, Planning Director
City of Cypress Community Development Department
5275 Orange Avenue
Cypress, CA 90630
Phone: (714) 229-6720
Email: avelasco@cypressca.org



This page intentionally left blank



2.0 PROJECT DESCRIPTION

This section describes the proposed Cypress 5665 Plaza Drive Project (proposed project) that is evaluated in this Initial Study (IS). A description of the proposed project's location, characteristics, and required approvals is provided below.

2.1 PROJECT OVERVIEW

The proposed project includes the demolition of the existing 150,626-square-foot five-story office building and the construction of a new 191,394-square-foot light industrial building, with associated landscaping, surface parking, and utility improvements on an 8.53-acre site at 5665 Plaza Drive (project site) in Cypress.

2.2 PROJECT LOCATION AND SITE DESCRIPTION

The project site is in the southern part of Cypress, which is in northwestern Orange County, California. The project site is north of the intersection of Plaza Drive and Douglas Drive (Assessor's Parcel Number 241-101-25). Local access to the project site is provided by Plaza Drive. The project site is approximately 3.5 miles south of State Route 91 (SR-91), approximately 4.75 miles southwest of Interstate 5 (I-5), approximately 2.75 miles east of Interstate 605 (I-605), and approximately 2.2 miles north of State Route 22 (SR-22). **Figure 2-1, Regional Location**, shows the location of the project site within Cypress and the larger northwestern Orange County region.

Land uses surrounding the project site include light industrial uses to the north, east, and west and office uses to the south. Additionally, two light industrial buildings are currently under construction directly east of the project site.

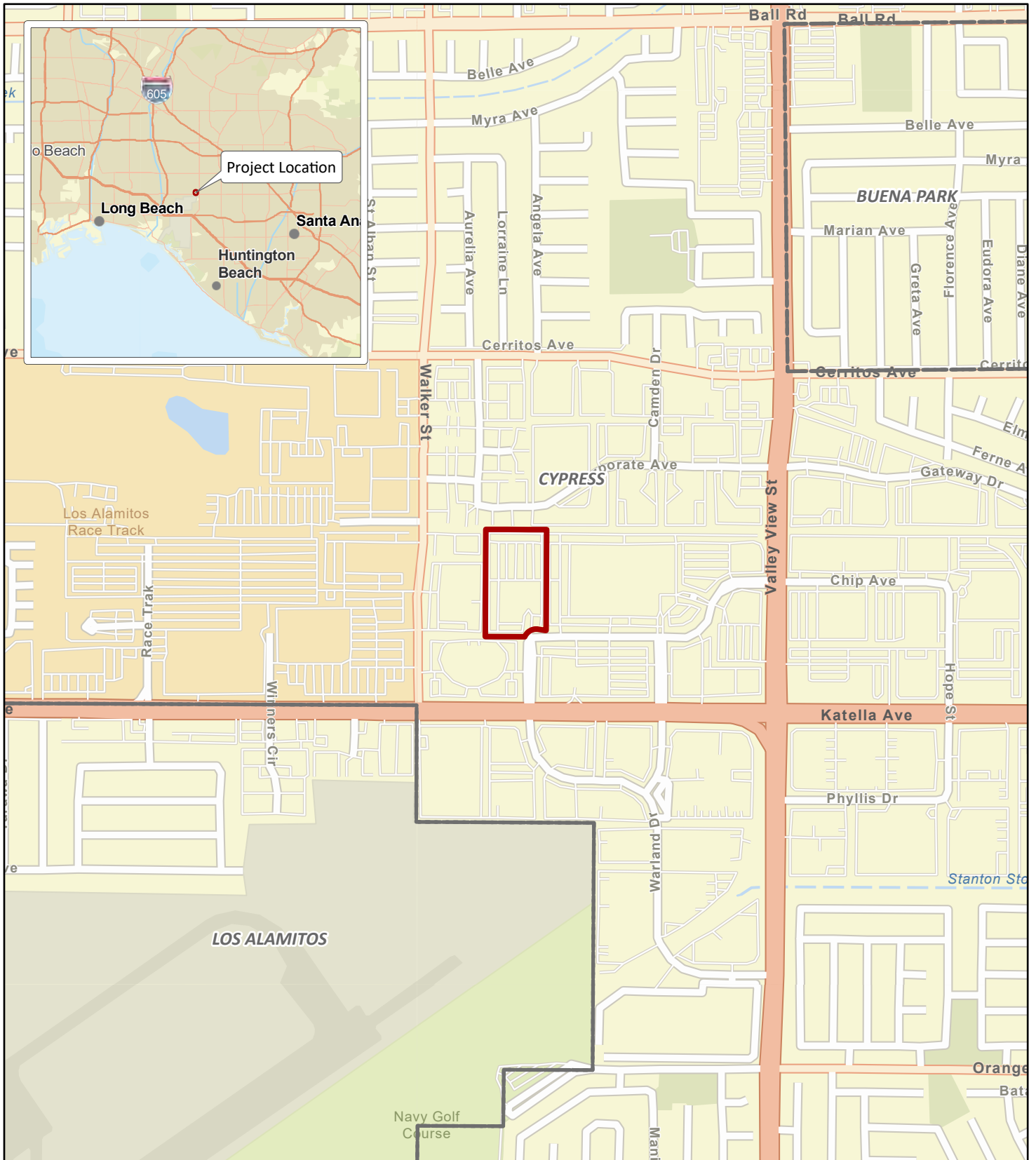
The project site is generally flat and currently developed with a 150,626-square-foot, five-story, office building, a surface parking lot, and ornamental landscaping. As of August 2023, a total of 61,756 square feet within the existing office building (41 percent of the building) was leased and occupied. Historically, the project site was in agricultural production until the existing office building was constructed in the late 1980s. **Figure 2-2, Aerial Photograph and Surrounding Land Uses**, provides an aerial view of the project site and surrounding land uses.

2.2.1 Land Use and Zoning

The project site is within the boundaries of the McDonnell Center Amended Specific Plan (McDonnell Specific Plan, approved October 11, 1994), and is, therefore, designated as the McDonnell Specific Plan in the City's General Plan Land Use Element. The McDonnell Specific Plan Area is divided into six planning areas that are designated for industrial/warehouse, office, or commercial uses. The McDonnell Specific Plan also constitutes the zoning for the project site. The project site is within Planning Area 1 and is currently designated for general office uses.



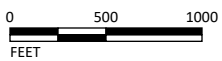
This page intentionally left blank



LSA

- Project Site
- City Boundary

FIGURE 2-1



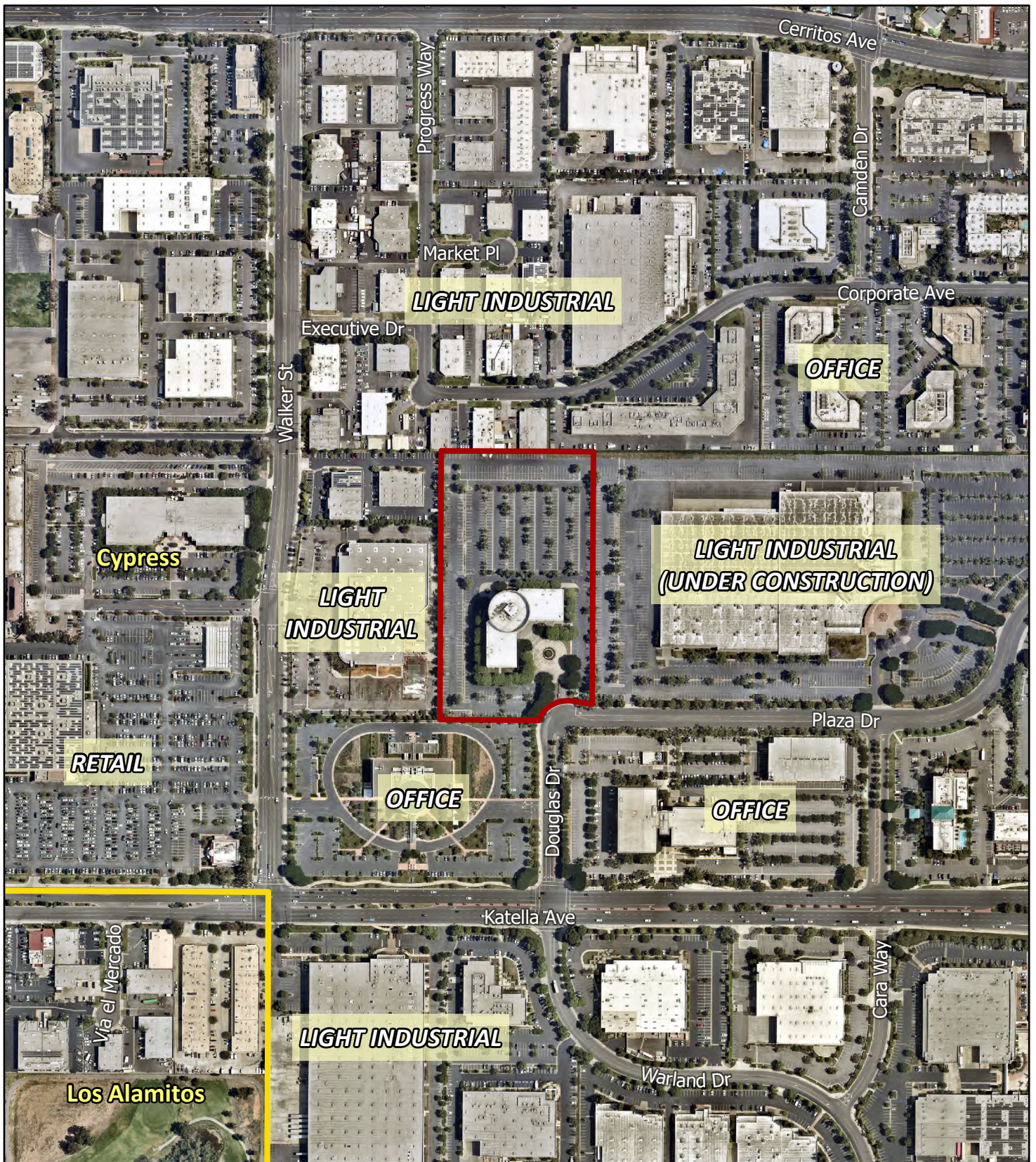
SOURCE: Esri (2023)

J:\CCP2201.04\GIS\Pro\Cypress 5665 Plaza Drive Project\Cypress 5665 Plaza Drive Project.aprx (12/22/2023)

5665 Plaza Drive Project
Regional Location



This page intentionally left blank



LSA

- Project Site
- City Boundary

FIGURE 2-2



0 200 400
FEET

SOURCE: Nearmap (2023)

J:\CCP2201.04\GIS\Pro\Cypress 5665 Plaza Drive Project\Cypress 5665 Plaza Drive Project.aprx (1/22/2024)

5665 Plaza Drive Project
Aerial Photograph and Surrounding Land Uses



This page intentionally left blank



The proposed project would not include or require any amendments to the City's General Plan or City's Zoning Ordinance; however, the project does include a proposed amendment to the McDonnell Specific Plan to allow light industrial uses within this portion of Planning Area 1. Office uses would still be allowed within the eastern portion of Planning Area 1.

2.3 PROJECT CHARACTERISTICS

The proposed project includes the demolition of the existing five-story office building on the project site and the construction of a 36-foot clear height concrete tilt-up light industrial building with associated office and warehouse uses, inclusive of a second story office mezzanine and attendant loading docks. The proposed building would be 191,394 square feet in size and the project includes associated site improvements, including landscaping, surface parking, and utility improvements.

2.3.1 Site Design/Layout

The proposed project would include one new light industrial building with a truck loading area on the west side and surface automobile parking on all sides. **Figure 2-3, Conceptual Site Plan**, shows the conceptual site plan for the proposed project. The proposed building, which would be centered on the project site, would be 191,394 square feet, including 181,061 square feet of warehouse space and 10,333 square feet of office space (5,184 square feet on the first floor and 5,149 square feet on the second floor). The proposed office space would be located at the southeast corner of the building. The maximum building height would be approximately 51 feet, 6 inches, to the top of the parapet.

The proposed building would include a truck loading area with 25 dock-high loading doors on the west side of the building. The loading area would not be visible from the public right-of-way along Plaza Drive. Other than the truck loading area, surface parking and landscaped areas would generally surround the perimeter of the proposed building.

2.3.2 Operational Characteristics

The ultimate end user has not been identified at this time; therefore, specific details about the future operation are not currently available. It is assumed that the proposed building would operate 24 hours per day, 7 days per week, depending on business and operational needs. Additionally, it is assumed that up to 50 percent of the warehouse space would be refrigerated, and that up to 50 percent of all trucks accessing the project site would have transport refrigeration units.

2.3.3 Access and Parking

The project site is currently accessible from two driveways along Plaza Drive. The proposed project would relocate the driveway locations. The new westernmost driveway would be the primary truck access point and path to the truck-loading docks on the proposed building's west side. The eastern driveway would be a shared driveway with the parcel to the east.

A total of 206 surface parking stalls would be provided throughout the project site's perimeter, consisting of 156 standard stalls, 42 clean air van pool/electric vehicle (EV) charging spaces, and 8 accessible parking spaces that would include 1 EV charging space.



This page intentionally left blank

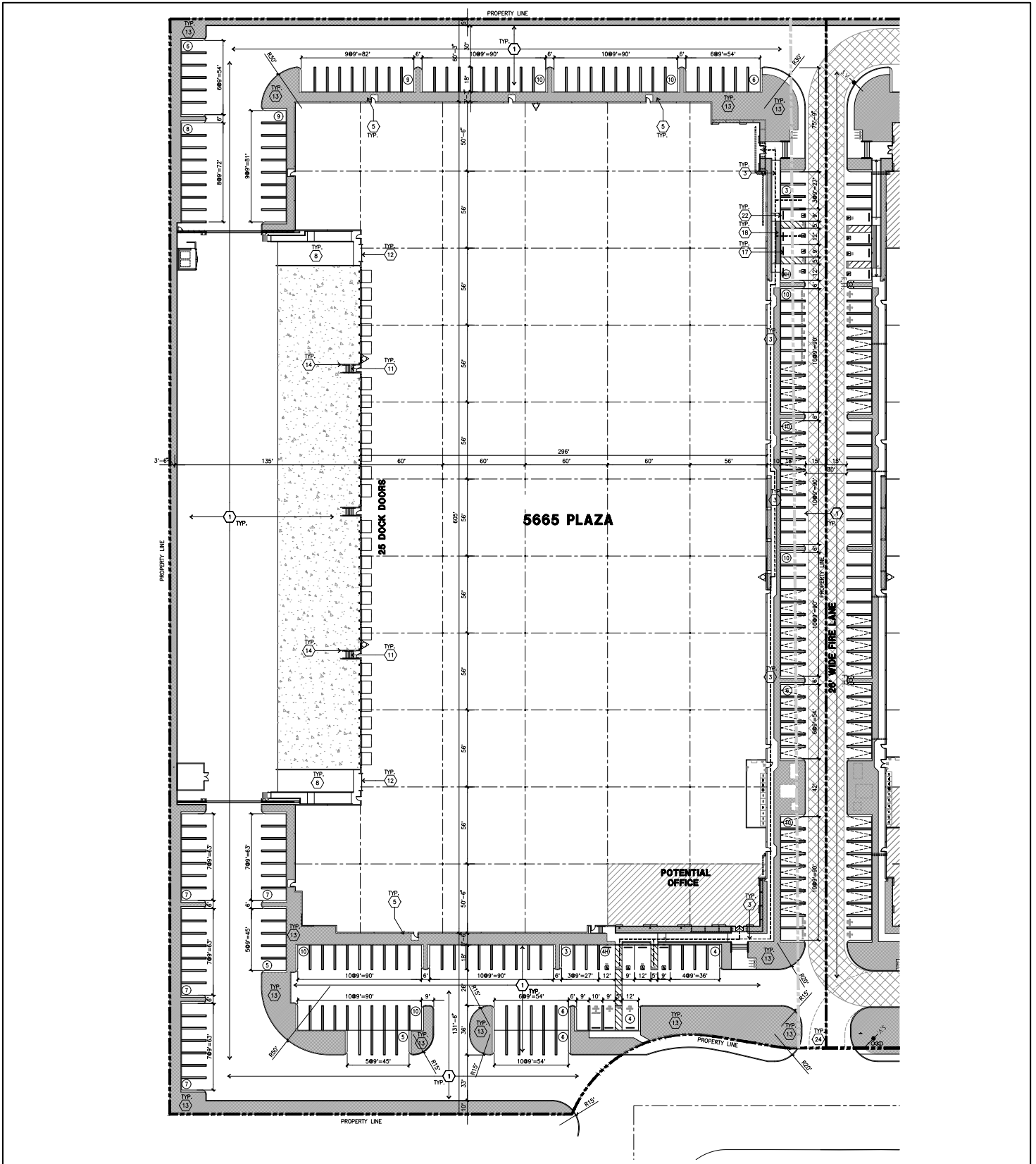


FIGURE 2-3

LSA



0 70 114
FEET

SOURCE: HPA

I:\CCP2201.04\G\Site_Plan.ai (2/15/2024)

5665 Plaza Drive
Conceptual Site Plan



This page intentionally left blank



2.3.4 Landscaping

The majority of on-site landscaping would be along the perimeter of the project site and within the surface parking lot. Trees and ornamental vegetation would border the project site on all sides. Additional landscaping would be provided near the eastern driveway from Plaza Drive, which would include enhanced landscaped areas and decorative paving. The proposed project would result in the removal and replacement of several trees. To the extent feasible, the proposed project would use drought-tolerant vegetation and non-invasive plantings, consistent with Chapter 29, Article I, Water Efficient Landscape Requirements, of the City's Municipal Code. Parking areas would feature landscaping consistent with Cypress Municipal Code Section 3.13.060, which requires that parking areas include landscaped buffer zones between parking areas and rights-of-way, and between parking areas and drive aisles.

2.3.5 Utilities and Drainage

New water and sewer lines would be constructed on site and would connect to the existing water lines and sewer mains within Plaza Drive. An underground stormwater chamber, allowing for capture and treatment of stormwater that falls on the project site, would be constructed underneath the truck loading area along the west side of the building. The stormwater chamber would be approximately 8 feet wide and 403 feet long and extend approximately 8 feet in depth. The electrical utilities for the project site would be provided by Southern California Edison (SCE) and connect to existing infrastructure in the public right-of-way along Plaza Drive adjacent to the project site. Solid waste services would be provided by Valley Vista Services of Orange County.

The proposed project would be required to comply with all federal, State, and local regulations related to drainage and water quality. After project grading and construction, the proposed project would increase the impervious surface area on the project by 28,374 square feet.

2.3.6 Conservation and Sustainability Features

The proposed project would be designed to comply with the water efficiency and energy conservation requirements included in the California Building Standards Code (California Code of Regulations [CCR], Title 24). Building features necessary to achieve Leadership in Energy and Environmental Design (LEED) Certified would be incorporated.

2.3.7 Construction Schedule

Development of the proposed project would require the demolition of the existing structure on the site, excavation and grading of the site, delivery of materials and personnel, construction of the building and parking areas, and landscaping of the project site. Construction of the proposed project would take place in a single phase. Demolition is anticipated to take 60 days and construction is anticipated to take approximately 10 months. Construction is tentatively anticipated to begin in April 2024 and end in March 2025. Construction is expected on weekdays between the hours of 7:00 a.m. and 5:00 p.m. Per Section 13-70 of the City's Municipal Code, Special Provisions, construction is permitted within the City between 7:00 a.m. and 8:00 p.m. on weekdays, and 9:00 a.m. and 8:00 p.m. on Saturdays. No noise-generating construction activities are permitted on Sundays or on federal holidays.



Based on the preliminary grading plans, approximately 940 cubic yards of material would need to be exported from the project site. Demolition, grading, and building activities would involve the use of standard earthmoving equipment such as excavators, loaders, bulldozers, cranes, and other related equipment.

All construction equipment and materials, including construction employees’ personal motor vehicles, would be staged on site or on adjacent property directly east of the project site.

2.4 DISCRETIONARY ACTIONS AND NON-DISCRETIONARY PERMITS/APPROVALS

The City is the Lead Agency and has principal authority and jurisdiction over all land use entitlements within its incorporated boundaries. The proposed project would require the following discretionary approvals by the City:

- Certification of the EIR;
- Specific Plan Amendment to allow light industrial uses within the eastern portion of Planning Area 1 and an increase in the maximum allowable square footage of Planning Area 1 of the McDonnell Specific Plan; and
- Site plan approval.

Other non-discretionary actions anticipated to be taken by the City and additional agencies at the staff level as part of the proposed project include, but are not limited to, the actions detailed in **Table 2.A**, below.

Table 2.A: Non-Discretionary Permits/Approvals

Agency	Permit/Approval
City of Cypress Community Development Department	Demolition, building, and grading permits
State Water Resources Control Board (SWRCB)	Waste Discharge Identification Number (WDID) for the <i>General Permit for Storm Water Discharges Associated with Construction and Land Disturbance Activities</i> (Order No. 2022-0057-DWQ, National Pollutant Discharge Elimination System (NPDES) No. CAS000002)
Santa Ana Regional Water Quality Control Board (RWQCB) (Region 8)	Waste Discharge Identification Number (WDID) for the General Waste Discharge Requirements for Discharge to Surface Waters that Pose an Insignificant (<i>De Minimis</i>) Threat to Water Quality (Order No. R8-2020-0006-057 NPDES No. CAG998001)
Orange County Fire Authority (OCFA)	Plan Approval, including emergency access and fire water supply
Orange County Surveyor	Lot line adjustment to move the project site’s eastern property line approximately 20 feet east



3.0 ENVIRONMENTAL FACTORS POTENTIALLY AFFECTED

The environmental factors checked below would be potentially affected by this project, involving at least one impact that is a “Potentially Significant Impact” as indicated by the checklist in Chapter 4.0.

- | | | |
|--|---|---|
| <input type="checkbox"/> Aesthetics | <input type="checkbox"/> Agriculture and Forestry Resources | <input type="checkbox"/> Air Quality |
| <input type="checkbox"/> Biological Resources | <input type="checkbox"/> Cultural Resources | <input type="checkbox"/> Energy |
| <input type="checkbox"/> Geology/Soils | <input type="checkbox"/> Greenhouse Gas Emissions | <input type="checkbox"/> Hazards & Hazardous Materials |
| <input type="checkbox"/> Hydrology/Water Quality | <input type="checkbox"/> Land Use/Planning | <input type="checkbox"/> Mineral Resources |
| <input type="checkbox"/> Noise | <input type="checkbox"/> Population/Housing | <input type="checkbox"/> Public Services |
| <input type="checkbox"/> Recreation | <input type="checkbox"/> Transportation | <input type="checkbox"/> Tribal Cultural Resources |
| <input type="checkbox"/> Utilities/Service Systems | <input type="checkbox"/> Wildfire | <input type="checkbox"/> Mandatory Findings of Significance |

3.1 DETERMINATION On the basis of this initial evaluation:

- I find that the proposed project **COULD NOT** have a significant effect on the environment, and a **NEGATIVE DECLARATION** will be prepared.
- I find that although the proposed project could have a significant effect on the environment, there will not be a significant effect in this case because revisions in the project have been made by or agreed to by the project proponent. A **MITIGATED NEGATIVE DECLARATION** will be prepared.
- I find that the proposed project **MAY** have a significant effect on the environment, and an **ENVIRONMENTAL IMPACT REPORT** is required.
- I find that the proposed project **MAY** have a “Potentially Significant Impact” or “Potentially Significant Unless Mitigated” impact on the environment, but at least one effect (1) has been adequately analyzed in an earlier document pursuant to applicable legal standards, and (2) has been addressed by mitigation measures based on the earlier analysis as described on attached sheets. An **ENVIRONMENTAL IMPACT REPORT** is required, but it must analyze only the effects that remain to be addressed.
- I find that although the proposed project could have a significant effect on the environment, because all potentially significant effects (a) have been analyzed adequately in an earlier **ENVIRONMENTAL IMPACT REPORT** or **NEGATIVE DECLARATION** pursuant to applicable standards, and (b) have been avoided or mitigated pursuant to that earlier **ENVIRONMENTAL IMPACT REPORT** or **NEGATIVE DECLARATION**, including revisions or mitigation measures that are imposed upon the proposed project, nothing further is required.

Signature

Date



This page intentionally left blank



4.0 EVALUATION OF ENVIRONMENTAL IMPACTS

- 1) A brief explanation is required for all answers except “No Impact” answers that are adequately supported by the information sources a lead agency cites in the parentheses following each question. A “No Impact” answer is adequately supported if the referenced information sources show that the impact simply does not apply to projects like the one involved (e.g., the project falls outside a fault rupture zone). A “No Impact” answer should be explained where it is based on project-specific factors as well as general standards (e.g., the project will not expose sensitive receptors to pollutants, based on a project-specific screening analysis).
- 2) All answers must take account of the whole action involved, including off-site as well as on-site, cumulative as well as project-level, indirect as well as direct, and construction as well as operational impacts.
- 3) Once the lead agency has determined that a particular physical impact may occur, then the checklist answers must indicate whether the impact is potentially significant, less than significant with mitigation, or less than significant. “Potentially Significant Impact” is appropriate if there is substantial evidence that an effect may be significant. If there are one or more “Potentially Significant Impact” entries when the determination is made, an EIR is required.
- 4) “Negative Declaration: Less Than Significant with Mitigation Incorporated” applies where the incorporation of mitigation measures has reduced an effect from “Potentially Significant Impact” to a “Less Than Significant Impact.” The lead agency must describe the mitigation measures, and briefly explain how they reduce the effect to a less than significant level (mitigation measures from “Earlier Analyses,” as described in (5) below, may be cross-referenced).
- 5) Earlier analyses may be used where, pursuant to the tiering, program EIR, or other CEQA process, an effect has been adequately analyzed in an earlier EIR or negative declaration. Section 15063(c)(3)(D). In this case, a brief discussion should identify the following:
 - a) Earlier Analysis Used. Identify and state where they are available for review.
 - b) Impacts Adequately Addressed. Identify which effects from the above checklist were within the scope of and adequately analyzed in an earlier document pursuant to applicable legal standards, and state whether such effects were addressed by mitigation measures based on the earlier analysis.
 - c) Mitigation Measures. For effects that are “Less than Significant with Mitigation Measures Incorporated,” describe the mitigation measures which were incorporated or refined from the earlier document and the extent to which they address site-specific conditions for the project.
- 6) Lead agencies are encouraged to incorporate into the checklist references to information sources for potential impacts (e.g., general plans, zoning ordinances). Reference to a previously



prepared or outside document should, where appropriate, include a reference to the page or pages where the statement is substantiated.

- 7) Supporting Information Sources: A source list should be attached, and other sources used or individuals contacted should be cited in the discussion.
- 8) This is only a suggested form, and lead agencies are free to use different formats; however, lead agencies should normally address the questions from this checklist that are relevant to a project's environmental effects in whatever format is selected.
- 9) The explanation of each issue should identify:
 - a) The significance criteria or threshold, if any, used to evaluate each question; and
 - b) The mitigation measure identified, if any, to reduce the impact to less than significant.



4.1 AESTHETICS

	Potentially Significant Impact	Less Than Significant with Mitigation Incorporated	Less Than Significant Impact	No Impact
Except as provided in Public Resources Code Section 21099, would the project:				
a) Have a substantial adverse effect on a scenic vista?	<input type="checkbox"/>	<input type="checkbox"/>	<input type="checkbox"/>	<input checked="" type="checkbox"/>
b) Substantially damage scenic resources, including, but not limited to, trees, rock outcroppings, and historic buildings within a state scenic highway?	<input type="checkbox"/>	<input type="checkbox"/>	<input type="checkbox"/>	<input checked="" type="checkbox"/>
c) In non-urbanized areas, substantially degrade the existing visual character or quality of public views of the site and its surroundings? (Public views are those that are experienced from a publicly accessible vantage point.) If the project is in an urbanized area, would the project conflict with applicable zoning and other regulations governing scenic quality?	<input type="checkbox"/>	<input type="checkbox"/>	<input checked="" type="checkbox"/>	<input type="checkbox"/>
d) Create a new source of substantial light or glare which would adversely affect day or nighttime views in the area?	<input type="checkbox"/>	<input type="checkbox"/>	<input checked="" type="checkbox"/>	<input type="checkbox"/>

Discussion

The following section is based on the architectural plans and building elevations included in the development plans for the proposed project and the City of Cypress (City) Municipal Code. This section is also based on Section IV: Design Guidelines of the City's McDonnell Center Amended Specific Plan (McDonnell Specific Plan) (1994).

Impact Analysis

a) Would the project have a substantial adverse effect on a scenic vista?

No Impact. A scenic vista is defined as a viewpoint that provides expansive views of a highly valued landscape for the benefit of the general public. Aesthetic components of a scenic vista generally include (1) scenic quality, (2) sensitivity level, and (3) view access. Although the City of Cypress does not provide a definition of scenic vistas, potential scenic vistas include areas with views of the coastline, mountains, or other prominent scenic features that are considered significant visual resources for residents and businesses.

The project site is visible from several public roadways surrounding the project site (Plaza Drive, Katella Avenue, Walker Street, and Corporate Avenue). The City is almost entirely developed and neither the project site nor other properties in the project vicinity provide substantial views of any water bodies, mountains, hilltops, or any other significant visual resources. As such, the City has not designated any scenic corridors or scenic vistas within the City. The project site is located in a flat area and is surrounded by urban development, including several buildings and surface parking lots. Surrounding developments include light industrial uses to the north and west and office uses to the south. Additionally, two light industrial buildings are currently under construction directly east of the project site. Buildings in the vicinity of the project site include office and commercial buildings



that range from one to five stories. By comparison, the proposed project would be one story (with a maximum height of approximately 51 feet, 6 inches, to the top of the parapet wall). The McDonnell Specific Plan allows a maximum building height of 99 feet¹, which the proposed project would not exceed. As described above, the west side of the proposed building would feature a truck loading area. Aside from the truck loading area, surface parking and landscaped areas would generally line the perimeter of the proposed building.

As there are no scenic resources that could be blocked by the proposed project and the surrounding area is characterized by office and light industrial development, the proposed project would neither alter an existing scenic vista nor block views of any scenic vistas. For these reasons, the development of the proposed project would not have a substantial adverse effect on a scenic vista. Therefore, no impact would occur. No mitigation is required. **This topic will not be analyzed further in the EIR.**

b) Would the project substantially damage scenic resources, including, but not limited to, trees, rock outcroppings, and historic buildings within a state scenic highway?

No Impact. The California Department of Transportation (Caltrans) Scenic Highway Program protects the natural scenic beauty of the State's highways and corridors through its designated scenic highways throughout the State. Caltrans defines a scenic highway as any freeway, highway, road, or other public right-of-way that traverses an area of exceptional scenic quality. Other considerations given to a scenic highway designation include how much of the natural landscape a traveler may see and the extent to which visual intrusions degrade the scenic corridor.

The project site is not located in the vicinity of a State Scenic Highway. According to the List of Eligible and Officially Designated State Scenic Highways published by Caltrans, the only State-designated Scenic Highway in the County is a 4-mile portion of State Route 91 (SR-91) from State Route 55 (SR--55) to east of the Anaheim city limits.² This portion of SR-91 is approximately 12 miles northeast of the project site. The nearest State highway that is eligible for official designation as a State Scenic Highway is a portion of Pacific Coast Highway (PCH or State Route 1 [SR-1]), which is located approximately 5.75 miles southwest of the project site in the City of Seal Beach. Due to distance and intervening land uses, no portion of the project site or surrounding area is viewable from the officially designated portion of SR-91 or the eligible portion of PCH. As such, the project would not result in impacts related to the substantial damage of scenic resources within a State Scenic Highway. Therefore, there would be no impact, and no mitigation is required. **This topic will not be analyzed further in the EIR.**

¹ City of Cypress. McDonnell Center Amended Specific Plan. Adopted October 1994. Page 50. Website: <https://www.cypressca.org/home/showpublisheddocument/9697/637363718993530000> (accessed December 5, 2023).

² California Department of Transportation (Caltrans). 2018. California State Scenic Highway System Map Website: <https://caltrans.maps.arcgis.com/apps/webappviewer/index.html?id=465dfd3d807c46cc8e8057116f1aaca> (accessed December 5, 2023).



- c) **In non-urbanized areas, would the project substantially degrade the existing visual character or quality of public views of the site and its surroundings? (Public views are those that are experienced from publicly accessible vantage point). If the project is in an urbanized area, would the project conflict with applicable zoning and other regulations governing scenic quality?**

Less Than Significant Impact. According to the United States Census Bureau, the City of Cypress is located within the Los Angeles—Long Beach—Anaheim, CA Urbanized Area.³ As described in the State CEQA Guidelines Section 15387 and defined by the United States Census Bureau, an “urbanized area” is a central city or a group of contiguous cities with a population of 50,000 or more people, together with adjacent densely populated areas having a population density of at least 1,000 people per square mile.⁴ Because the City is located in an urbanized area, the project site is also located within an urbanized area. Further, surrounding land uses in the vicinity of the project site are representative of urban densities.

In its existing condition, the project site consists of approximately 8.53 acres of land currently developed with a five-story office building (150,626 square feet) and its associated surface parking lot, and ornamental landscaping. As of August 2023, a total of 61,756 square feet within the existing office building (41 percent of the building) was leased and occupied by three tenants. The project site is bounded on the east by the approved Goodman Commerce Center Project (approved in April 2023) consisting of two light industrial buildings totaling 390,268 square feet and is currently under construction. The project site is surrounded by light industrial uses to the north and west and office uses to the south.

As stated previously, the project site is visible from several public roadways surrounding the project site (Plaza Drive, Katella Avenue, and Walker Street), and land uses surrounding the project site are urban and include office and light industrial uses.

The project site is within Planning Area 1 of the City’s McDonnell Specific Plan Area (PC-3) and is currently designated as office, which allows general office uses.

As part of the project approval process, the project would require site plan review and an amendment to the McDonnell Specific Plan. The proposed project would not conflict with applicable zoning and other regulations governing scenic quality. As such, impacts would be less than significant, and no mitigation is required. **This topic will not be analyzed further in the EIR.**

³ United States Census Bureau. 2010a. Los Angeles—Long Beach—Anaheim, CA Urbanized Area No. 51445. Website: https://www2.census.gov/geo/maps/dc10map/UAUC_RefMap/ua/ua51445_los_angeles--long_beach--anaheim_ca/DC10UA51445_000.pdf (accessed December 1, 2023).

⁴ United States Census Bureau. 2010b. Census Urban Area FAQs. Website: <https://www.census.gov/programs-surveys/geography/about/faq/2010-urban-area-faq.html> (accessed December 1, 2023).



d) Would the project create a new source of substantial light or glare which would adversely affect day or nighttime views in the area?

Less Than Significant Impact. The impact of nighttime lighting depends upon the type of use affected, the proximity to the affected use, the intensity of specific lighting, and the background or ambient level of the combined nighttime lighting. Nighttime ambient light levels may vary considerably depending on the age, condition, and abundance of point-of-light sources present in a particular view. The use of exterior lighting for security and aesthetic illumination of architectural features may contribute to ambient nighttime lighting conditions. Spillover light can be problematic in areas where the ambient conditions are very dark, and there are specialized uses that depend on that darkness.

The spillover of light onto adjacent properties has the potential to interfere with certain activities, including vision, sleep, privacy, and the general enjoyment of the natural nighttime condition. Light-sensitive uses include residential, some commercial and institutional uses, and, in some situations, natural areas. Changes in nighttime lighting may become significant if a proposed project substantially increases ambient lighting conditions beyond its property line and project lighting routinely spills over into adjacent light-sensitive land use areas.

Reflective light (glare) is caused by sunlight or artificial light reflecting from finished surfaces (e.g., window glass) or other reflective materials. Glass and other materials can have many different reflectance characteristics. Buildings constructed of highly reflective materials from which the sun reflects at a low angle commonly cause adverse glare. Reflective light is common in urban areas. Glare generally does not result in the illumination of off-site locations but results in a visible source of light viewable from a distance.

Nighttime illumination impacts are evaluated in terms of the project's net change in ambient lighting conditions and proximity to light-sensitive land uses. The project site is currently developed with a five-story office building and associated parking lot.

As discussed above, the project site is surrounded by a variety of office/light industrial uses. The nearest light-sensitive land uses are residential uses approximately 1,400 feet north of the project site along Cerritos Avenue. Other sources of light on and adjacent to the project site include exterior lighting from adjacent properties, streetlights, and vehicle headlights.

Construction. Construction activities would occur primarily during daylight hours. The project would be required to comply with Section 13-70, Special Provisions, of the City's Municipal Code, which requires that construction activities occur only between the hours of 7:00 a.m. and 8:00 p.m. on weekdays and between 9:00 a.m. and 8:00 p.m. on Saturdays. Any construction-related illumination during evening and nighttime hours would be shielded to the extent feasible and would consist of the minimum lighting required for safety and security purposes only and would occur only for the duration required for the temporary construction process. Due to its limited scope and short duration, light resulting from construction activities would not substantially impact sensitive uses, substantially alter the character of off-site areas surrounding the construction area or interfere with the performance of an off-site activity. Minor glare from sunlight on construction equipment and vehicle windshields is not anticipated to impact visibility in the area because (1) relatively few



construction vehicles and pieces of construction equipment would be used on the project site, and (2) the construction site would be fenced and shielded from pedestrian and vehicular views. In addition, construction vehicles would not operate at night and thus would not create nighttime sources of glare. Therefore, construction of the proposed project would not create a new source of substantial light or glare that would adversely affect day or nighttime views in the area, and light and glare impacts associated with construction would be less than significant. No mitigation would be required.

Operation. In the existing condition, the project site produces exterior light and glare from a lighted surface parking area and wall-mounted building lighting. Several light poles exist throughout the existing surface parking lot and are an existing source of light on the project site. Existing sources of light in the project vicinity are typical of commercial areas and include headlights on nearby roadways, building facade and interior lighting, and pole-mounted lighting in the parking areas of adjacent developments. Lighting from existing distant development within the City also contributes to the background lighting in the project vicinity.

The ultimate end user has not been identified at this time; therefore, specific details about the future operation are not currently available. It is assumed that the proposed building would operate 24 hours per day, 7 days per week, depending on business and operational needs.

The proposed project would include lighting that would be distributed throughout the project site. A mix of lighting would be used to balance both safety lighting and ambient/enhanced lighting throughout the site. Light fixtures would be specified and located to incorporate shielding to minimize and eliminate lighting spill over from the project site into neighboring properties. All exterior lighting associated with the proposed project would be implemented in conformance with the exterior lighting requirements in Section M of the McDonnell Specific Plan, which include the following:

1. All exterior lighting shall be shielded and confined within site boundaries.
2. Light standards and fixtures in parking areas shall not exceed twenty-five (25) feet in height. Security lighting fixtures shall not project above the fascia or roofline of the building.

Additionally, the proposed project's exterior lighting would be required to comply with the City's Lighting Standards 3.11.060, Exterior Lighting, and Section 3.10.060, Light and Glare, of the City's Zoning Ordinance. Section 3.10.060, Light and Glare, requires that light and glare associated with business operations are shielded or directed to avoid illuminating adjacent properties or causing glare that affects motorists. The proposed project would also be required to comply with Cypress Municipal Code Section 3.11.060, Exterior Lighting, which requires that (1) lighting fixtures are appropriate in height, intensity, and scale to the use they are serving; (2) the level of parking lot lights is between 2 and 4 footcandles at the base of the light fixture; and (3) light sources visible from outside a project's boundary are shielded to reduce glare so that neither the light source nor its image from a reflective surface shall be directly visible from any point beyond the property line. Compliance with Cypress Municipal Code Sections 3.10.060 and 3.11.060 would minimize light and glare spillover impacts related to the proposed project. Impacts related to glare from on-site lighting



would not occur because the exterior building materials would not include highly reflective materials.

Therefore, lighting provided as part of the proposed project would be largely consistent with the type and intensity of existing lighting in the vicinity of the project site. The final lighting plans for the project would be subject to review and approval as part of the site plan review process. In addition, compliance with the City's Municipal Code would ensure sufficient lighting for safety purposes while also ensuring that all exterior lighting would be directed, positioned, or shielded from adjacent land uses. As such, the proposed project would not create a new source of substantial light or glare, which would adversely affect day or nighttime views in the area, and impacts would be less than significant. No mitigation is required. **This topic will not be analyzed further in the EIR.**



4.2 AGRICULTURE AND FORESTRY RESOURCES

	Potentially Significant Impact	Less Than Significant with Mitigation Incorporated	Less Than Significant Impact	No Impact
Would the project:				
a) Convert Prime Farmland, Unique Farmland, or Farmland of Statewide Importance (Farmland), as shown on the maps prepared pursuant to the Farmland Mapping and Monitoring Program of the California Resources Agency, to non-agricultural use?	<input type="checkbox"/>	<input type="checkbox"/>	<input type="checkbox"/>	<input checked="" type="checkbox"/>
b) Conflict with existing zoning for agricultural use, or a Williamson Act contract?	<input type="checkbox"/>	<input type="checkbox"/>	<input type="checkbox"/>	<input checked="" type="checkbox"/>
c) Conflict with existing zoning for, or cause rezoning of, forest land (as defined in Public Resources Code Section 12220(g)), timberland (as defined by Public Resources Code Section 4526), or timberland zoned Timberland Production (as defined by Government Code Section 51104(g))?	<input type="checkbox"/>	<input type="checkbox"/>	<input type="checkbox"/>	<input checked="" type="checkbox"/>
d) Result in the loss of forest land or conversion of forest land to non-forest use?	<input type="checkbox"/>	<input type="checkbox"/>	<input type="checkbox"/>	<input checked="" type="checkbox"/>
e) Involve other changes in the existing environment which, due to their location or nature, could result in conversion of Farmland, to non-agricultural use or conversion of forest land to non-forest use?	<input type="checkbox"/>	<input type="checkbox"/>	<input type="checkbox"/>	<input checked="" type="checkbox"/>

Impact Analysis

a) Would the project convert Prime Farmland, Unique Farmland, or Farmland of Statewide Importance (Farmland) as shown on the maps prepared pursuant to the Farmland Mapping and Monitoring Program of the California Resources Agency, to non-agricultural use?

No Impact. As shown in **Figure 2-2, Aerial Photograph and Surrounding Land Uses**, the project site is currently developed with several buildings and parking lots and is surrounded by industrial and office uses. The project site is not used for agricultural production and is not designated Prime Farmland, Unique Farmland, or Farmland of Statewide Importance on maps prepared as part of the Farmland Mapping and Monitoring Program by the California Department of Conservation (DOC). As of 2018, the entire project site and surrounding area is designated as “Urban and Built Up Land.”⁵ The proposed project would not convert farmland to a non-agricultural use. The nearest Prime Farmland is located approximately 0.5 mile southwest of the site within the Joint Forces Training Base (JFTB) Los Alamitos. Therefore, no impacts to agricultural resources would occur, and no mitigation is required. **This topic will not be analyzed further in the EIR.**

⁵ California Department of Conservation (DOC). 2018. California Important Farmland Finder. Website: <https://maps.conservation.ca.gov/DLRP/CIFF/> (accessed December 5, 2023).



b) Would the project conflict with existing zoning for agricultural use, or a Williamson Act contract?

No Impact. The project site is within the boundaries of the McDonnell Specific Plan, and is, therefore, designated as the McDonnell Specific Plan in the City's General Plan Land Use Element. The McDonnell Specific Plan also constitutes the zoning for the project site.⁶ The project site is within Planning Area 1 and is currently designated for office uses, which allows for general office uses. Additionally, the McDonnell Specific Plan does not allow for agricultural uses within any of its planning areas.

The proposed project includes office uses and would include an amendment to the McDonnell Specific Plan to allow for light industrial uses throughout Planning Area 1 in the Specific Plan. The proposed project does not include a change to the project site's zoning designation. The area surrounding the project site consists of Urban and Built-Up Land, and the project site itself is non-enrolled land (land not enrolled in a Williamson Act contract and not mapped by the Farmland Mapping & Monitoring Program).⁷ Therefore, there would be no conflict with existing zoning for agricultural use or a Williamson Act contract. No impact would occur, and no mitigation is required. **This topic will not be analyzed further in the EIR.**

c) Would the project conflict with existing zoning for, or cause rezoning of, forest land (as defined in Public Resources Code Section 12220(g)), timberland (as defined by Public Resources Code Section 4526), or timberland zoned Timberland Production (as defined by Government Code Section 51104(g))?

No Impact. The project site is not currently used for timberland production, is not zoned as forest land or timberland, and does not contain forest land or timberland as defined by Public Resources Code (PRC) Section 1220(g), PRC Section 4526, or Government Code Section 51104(g). Therefore, no impacts to forest land or timberland would occur, and no mitigation is required. **This topic will not be analyzed further in the EIR.**

d) Would the project result in the loss of forest land or conversion of forestland to non-forest use?

No Impact. The project site and surrounding area are currently developed and highly disturbed. Specifically, the project site contains office uses and does not contain any forest land. The proposed project would not convert forest land to a non-forest use. Likewise, the proposed project would not contribute to environmental changes that would result in the conversion of forest land to a non-forest use. Therefore, no impact would occur, and no mitigation is required.

e) Would the project involve other changes in the existing environment which, due to their location or nature, could result in conversion of Farmland, to non-agricultural use or conversion of forest land to non-forest use?

⁶ City of Cypress. 1994. McDonnell Center Amended Specific Plan. Website: <https://www.cypressca.org/home/showpublisheddocument/9697/637363718993530000> (accessed December 5, 2023).

⁷ City of Cypress. Cypress General Plan Environmental Impact Report. Page 7-2. Website: <https://www.cypressca.org/home/showpublisheddocument/666/636123114138270000> (accessed December 5, 2023).



No Impact. The project site is not used for agricultural production and does not contain any forest land. As detailed in Response 4.2(b) above, the project site is within Planning Area 1 of the McDonnell Specific Plan and is currently designated for general office uses. Thus, the proposed project would not convert farmland to a non-agriculture use. Likewise, because the project site is already developed and is not within the vicinity of any existing agricultural land or land zoned for agricultural uses, the proposed project would not contribute to environmental changes that could result in the conversion of farmland to non-agricultural use. Therefore, no impact would occur, and no mitigation is required. **This topic will not be analyzed further in the EIR.**



This page intentionally left blank



4.3 AIR QUALITY

Where available, the significance criteria established by the applicable air quality management district or air pollution control district may be relied upon to make the following determinations.

	Potentially Significant Impact	Less Than Significant with Mitigation Incorporated	Less Than Significant Impact	No Impact
Would the project:				
a) Conflict with or obstruct implementation of the applicable air quality plan?	<input type="checkbox"/>	<input type="checkbox"/>	<input checked="" type="checkbox"/>	<input type="checkbox"/>
b) Result in a cumulatively considerable net increase of any criteria pollutant for which the project region is non-attainment under an applicable federal or state ambient air quality standard?	<input type="checkbox"/>	<input type="checkbox"/>	<input checked="" type="checkbox"/>	<input type="checkbox"/>
c) Expose sensitive receptors to substantial pollutant concentrations?	<input type="checkbox"/>	<input type="checkbox"/>	<input checked="" type="checkbox"/>	<input type="checkbox"/>
d) Result in other emissions (such as those leading to odors) adversely affecting a substantial number of people?	<input type="checkbox"/>	<input type="checkbox"/>	<input checked="" type="checkbox"/>	<input type="checkbox"/>

Discussion

The project site is located within the South Coast Air Basin (Basin). The South Coast Air Quality Management District (SCAQMD) is the regional government agency that monitors and regulates air pollution within the Basin. The federal Clean Air Act and the California Clean Air Act mandate the control and reduction of specific air pollutants. Under these Acts, the United States Environmental Protection Agency (USEPA) and the California Air Resources Board (CARB) have established ambient air quality standards for specific "criteria" pollutants, designed to protect public health and welfare. Primary criteria pollutants include carbon monoxide (CO), volatile organic compounds (VOCs), nitrogen oxides (NO_x), particulate matter (PM₁₀), sulfur dioxide (SO₂), and lead (Pb). Secondary criteria pollutants include ozone (O₃), and fine particulate matter (PM_{2.5}). These ambient air quality standards are levels of contaminants, which represent safe levels that avoid specific adverse health effects associated with each criteria pollutant.

The Basin is in nonattainment for the federal and State standards for O₃ and PM_{2.5}. In addition, the Basin is in nonattainment for the PM₁₀ standard and in attainment/maintenance for the federal PM₁₀, CO, and NO₂ standards. To meet these standards, the SCAQMD has established project-level thresholds for VOCs, NO_x, and PM_{2.5}. The SCAQMD has established thresholds of significance for criteria pollutant emissions generated during both construction and operation of projects as shown in **Table 4.3.A**, below.

The SCAQMD considers any projects in the Basin with construction- or operation-related emissions that exceed any of the emission thresholds above to have potentially significant impacts.



Table 4.3.A: SCAQMD Construction and Operation Thresholds of Significance (lbs/day)

	VOCs	NO _x	CO	SO ₂	PM ₁₀	PM _{2.5}
Construction Thresholds	75	100	550	150	150	55
Operation Thresholds	55	55	550	150	150	55

Source: *CEQA Air Quality Handbook* (SCAQMD 1993).

CEQA = California Environmental Quality Act

CO = carbon monoxide

lbs/day = pounds per day

NO_x = nitrogen oxides

PM_{2.5} = particulate matter less than 2.5 microns in size

PM₁₀ = particulate matter less than 10 microns in size

SCAQMD = South Coast Air Quality Management District

SO₂ = sulfur dioxides

VOCs = volatile organic compounds

In addition, the SCAQMD published its *Final Localized Significance Threshold Methodology* in July 2008, recommending that all air quality analyses include an assessment of air quality impacts to nearby sensitive receptors.⁸ This guidance was used to analyze potential localized air quality impacts associated with construction of the proposed project. Localized significance thresholds (LSTs) are developed based on the size or total area of the emission source, the ambient air quality in the source receptor area, and the distance between the project and the nearest sensitive receptor. The SCAQMD defines structures that house persons (e.g., children, the elderly, persons with pre-existing respiratory or cardiovascular illness, and athletes and others who engage in frequent exercise) or places where they gather as sensitive receptors (i.e., residences, schools, playgrounds, child-care centers, convalescent centers, retirement homes, and athletic fields).

LSTs are based on the ambient concentrations of that pollutant within the project Source Receptor Area (SRA) and the distance to the nearest sensitive receptor. For the proposed project, the appropriate SRA for the LST is the Central Orange County area (SRA 17). SCAQMD provides LST screening tables for 25-, 50-, 100-, 200-, and 500-meter source-receptor distances. While the project site is approximately 8.53 acres, based on the anticipated construction equipment and grading and ground-disturbing activities, it is assumed that the maximum daily disturbed area for the proposed project would be 3.5 acres.

The nearest sensitive receptors for air quality emissions include the residential homes located north of the project site at approximately 1,398 feet from the project site boundary line. Therefore, the LST for a 3.5-acre site at 1,398 feet (426 meters) were derived by interpolation.⁹ The LST analysis followed the guidance of the SCAQMD for evaluating sensitive receptors, discussed in further detail in this analysis. **Table 4.3.B** lists the LST thresholds that apply during project construction and operation.

⁸ South Coast Air Quality Management District (SCAQMD). 2008. *Final Localized Significance Threshold Methodology*. July. Website: <http://www.aqmd.gov/docs/default-source/ceqa/handbook/localized-significance-thresholds/final-lst-methodology-document.pdf> (accessed December 2023).

⁹ SCAQMD. n.d. Fact Sheet for Applying CalEEMod to Localized Significance Thresholds. Website: <http://www.aqmd.gov/docs/default-source/ceqa/handbook/localized-significance-thresholds/caleemod-guidance.pdf> (accessed December 2023).



Table 4.3.B: SCAQMD LST Thresholds (lbs/day)

Emissions Source Category	NO _x	CO	PM ₁₀	PM _{2.5}
Construction (3.5-acre, 426-meter distance)	213.0	7,166.0	153.0	83.0
Operations (3.5-acre, 426-meter distance)	213.0	7,166.0	37.0	20.0

Source: *Final Localized Significance Threshold Methodology* (SCAQMD 2008).

Note: SRA 17— Central Orange County, 3.5 acres, receptors at 1,398 feet (426 meters).

CO = carbon monoxide

lbs/day = pounds per day

LST = localized significance threshold

NO_x = nitrogen oxides

PM_{2.5} = particulate matter less than 2.5 microns in size

PM₁₀ = particulate matter less than 10 microns in size

SCAQMD = South Coast Air Quality Management District

SRA = source receptor area

Impact Analysis

a) Would the project conflict with or obstruct implementation of the applicable air quality plan?

Less Than Significant Impact. An Air Quality Management Plan (AQMP) describes air pollution control strategies to be undertaken by a city or county in a region classified as a nonattainment area to meet the requirements of the federal Clean Air Act. The main purpose of an AQMP is to bring an area into compliance with the requirements of federal and State ambient air quality standards (AAQS). The Basin is in nonattainment for the federal and State standards for O₃ and PM_{2.5}. In addition, the Basin is in nonattainment for the PM₁₀ standard. Therefore, the Basin is classified as a nonattainment area and an AQMP is required. The applicable air quality plan is the SCAQMD's adopted 2022 AQMP.¹⁰ The AQMP is based on regional growth projections developed by the Southern California Association of Governments (SCAG).

A consistency determination plays an essential role in local agency project review by linking local planning and unique individual projects to the air quality plans. A consistency determination fulfills the CEQA goal of fully informing local agency decision-makers of the environmental costs of the project under consideration at a stage early enough to ensure that air quality concerns are addressed. Only new or amended General Plan elements, Specific Plans, and significantly unique projects need to undergo a consistency review given that the air quality plan strategy is based on projections from local General Plans.

The City's General Plan is consistent with the SCAG Regional Comprehensive Plan Guidelines and the SCAQMD AQMP. Pursuant to the methodology provided in the SCAQMD's *CEQA Air Quality Handbook*, consistency with the Basin 2022 AQMP is affirmed when a project: (1) would not increase the frequency or severity of an air quality standards violation or cause a new violation, and (2) is consistent with the growth assumptions in the AQMP. Consistency review is presented as follows:

1. The proposed project would result in short-term construction and long-term operational pollutant emissions that are all less than the CEQA significance emissions thresholds

¹⁰ South Coast Air Quality Management District (SCAQMD). 2022. *2022 Air Quality Management Plan*. Adopted December 2, 2022.



established by SCAQMD, as demonstrated in Response 4.3(b), below. Therefore, the proposed project would not result in an increase in the frequency or severity of an air quality standards violation or cause a new air quality standards violation.

2. The *CEQA Air Quality Handbook* indicates that consistency with AQMP growth assumptions must be analyzed for new or amended General Plan elements, Specific Plans, and significant projects. Significant projects include airports, electrical generating facilities, petroleum and gas refineries, designation of oil drilling districts, water ports, solid waste disposal sites, and offshore drilling facilities. As discussed in Chapter 2.0, Project Description, the proposed project would not include or require any amendments to the City's General Plan or City's Zoning Ordinance. However, the proposed project is located within Planning Area 1 of the McDonnell Specific Plan, which is currently designated for general office uses. As such, the proposed project would require an amendment to the McDonnell Specific Plan to allow light industrial uses in the eastern portion of Planning Area 1.

In order to determine the proposed project's consistency with the 2022 AQMP, the project must be consistent with the AQMP growth assumptions, which are based, in part, on assumptions made by local planning agencies in SCAG's Regional Transportation Plan (RTP)/Sustainable Communities Strategy (SCS) regarding population, housing, and growth trends. According to SCAG's 2020–2045 RTP/SCS, the City's population, households, and employment are forecast to increase by approximately 1,700 residents, 800 households, and 3,100 jobs, respectively, between 2016 and 2045 and would total approximately 51,300 residents, 16,600 households, and 30,600 jobs by 2045.¹¹ The proposed project would include a 191,394-square-foot light industrial building, parking, landscaping, and associated improvements which is estimated to generate approximately 93 employees. It is anticipated that the additional 93 employees would fall within the 30,600 projected jobs for the City. Therefore, it is assumed that the project's labor demand would not substantially increase population, households, or employment in the City. As such, the project would be consistent with SCAG's growth assumptions for new job growth in the region as identified in the RTP/SCS.

Additionally, based on the proposed project size (191,394 square feet), the proposed project is not considered a project of Statewide, regional, or areawide significance (e.g., large-scale projects such as airports, electrical generating facilities, petroleum and gas refineries, residential developments of more than 500 dwelling units, and shopping centers or business establishments employing more than 1,000 persons or encompassing more than 500,000 square feet of floor space) as defined in the California Code of Regulations (CCR) (Title 14, Division 6, Chapter 3, Article 13, Section 15206(b)). Because the proposed project would not be defined as a regionally significant project under CEQA, it does not meet the SCAG's Intergovernmental Review criteria.

¹¹ Southern California Association of Governments (SCAG). 2020. Connect SoCal 2020–2045 Regional Transportation Plan/Sustainable Communities Strategy. Website: <https://scag.ca.gov/read-plan-adopted-final-connect-socal-2020> (accessed August 2023).



Based on the consistency analysis presented above, the proposed project would be consistent with the regional AQMP. Therefore, the proposed project would not conflict with or obstruct implementation of the applicable air quality plan. Impacts would be less than significant, and no mitigation is required. **Please refer to Section 4.1 in the Draft EIR for a further discussion of this topic.**

b) Would the project result in a cumulatively considerable net increase of any criteria pollutant for which the project region is nonattainment under an applicable federal or state ambient air quality standard?

Less Than Significant Impact. As discussed above, the Basin is currently designated as nonattainment for the federal and State standards for O₃ and PM_{2.5}. In addition, the Basin is in nonattainment for the PM₁₀ standard. The Basin's nonattainment status is attributed to the region's development history. Past, present, and future development projects contribute to the region's adverse air quality impacts on a cumulative basis. By its very nature, air pollution is largely a cumulative impact. No single project is sufficient in size to, by itself, result in nonattainment of AAQS. Instead, a project's individual emissions contribute to existing cumulatively significant adverse air quality impacts. If a project's contribution to the cumulative impact is considerable, then the project's impact on air quality would be considered significant.

In developing thresholds of significance for air pollutants, the SCAQMD considered the emission levels for which a project's individual emissions would be cumulatively considerable. If a project exceeds the identified SCAQMD significance thresholds identified above in **Table 4.3.B**, its emissions would be cumulatively considerable, resulting in significant adverse air quality impacts to the region's existing air quality conditions. Therefore, additional analysis to assess cumulative impacts is not necessary. The following analysis assesses the potential project-level air quality impacts associated with construction and operation of the proposed project.

Construction Emissions. During construction, short-term degradation of air quality may occur due to the release of particulate matter emissions (i.e., fugitive dust) generated by demolition, grading, building construction, paving, and other activities. Emissions from construction equipment are also anticipated and would include CO, nitrogen oxides (NO_x), VOCs, directly emitted PM_{2.5} or PM₁₀, and toxic air contaminants (TACs) such as diesel exhaust particulate matter.

Construction activities associated with the proposed project would include demolition, grading, site preparation, building construction, architectural coating, and paving activities. Construction-related effects on air quality from the proposed project would be greatest during the site preparation phase due to the disturbance of soils. If not properly controlled, these activities would temporarily generate particulate emissions. Sources of fugitive dust would include disturbed soils at the construction site. Unless properly controlled, vehicles leaving the site would deposit dirt and mud on local streets, which could be an additional source of airborne dust after it dries. PM₁₀ emissions would vary from day to day, depending on the nature and magnitude of construction activity and local weather conditions. PM₁₀ emissions would depend on soil moisture, silt content of soil, wind speed, and amount of operating equipment. Larger dust particles would settle near the source, whereas fine particles would be dispersed over greater distances from the construction site.



Water or other soil stabilizers can be used to control dust, resulting in emission reductions of 50 percent or more. SCAQMD has established Rule 403: Fugitive Dust, which would require the Applicant to implement measures that would reduce the amount of particulate matter generated during the construction period. The Rule 403 measures that were incorporated in this analysis include:

- Water active sites at least three times daily (locations where grading is to occur shall be thoroughly watered prior to earthmoving).
- Cover all trucks hauling dirt, sand, soil, or other loose materials, or maintain at least 2 feet (0.6 meter) of freeboard (vertical space between the top of the load and the top of the trailer) in accordance with the requirements of California Vehicle Code Section 23114.
- Reduce traffic speeds on all unpaved roads to 15 miles per hour or less.

In addition to dust-related PM₁₀ emissions, heavy trucks and construction equipment powered by gasoline and diesel engines would generate CO, sulfur oxides (SO_x), NO_x, VOCs and some soot particulate (PM_{2.5} and PM₁₀) in exhaust emissions. If construction activities were to increase traffic congestion in the area, CO and other emissions from traffic would increase slightly while those vehicles idle in traffic. These emissions would be temporary in nature and limited to the immediate area surrounding the construction site.

Construction emissions were estimated for the proposed project using the California Emissions Estimator Model version 2022.1 (CalEEMod). As stated in Chapter 2.0, Project Description, the project would construct a new light industrial building totaling 191,394 square feet, including 181,061 square feet of warehouse space and 10,333 square feet of office space, which was included in CalEEMod. This analysis assumes that approximately 50 percent of the warehouse space would be refrigerated, and the other 50 percent would be unrefrigerated warehouse space. The analysis also assumes that construction is anticipated to occur over a 11-month duration, with construction beginning in April 2024 and completion expected in March 2025. In addition, the proposed project would require the export of approximately 940 cubic yards of soil, which was included in CalEEMod. Other precise details of construction activities are unknown at this time; therefore, default settings (e.g., construction equipment and worker trips) from CalEEMod were used. Use of Tier 2 construction equipment was included in the CalEEMod modeling. **Table 4.3.C** identifies the maximum daily emissions associated with construction activities during each construction phase. **Appendix A** of this Initial Study provides CalEEMod output sheets.

As shown in **Table 4.3.C**, construction emissions associated with the proposed project would not exceed the SCAQMD's thresholds for VOCs, NO_x, CO, SO_x, PM_{2.5}, and PM₁₀. Therefore, construction of the proposed project would not result in a cumulatively considerable increase of any criteria pollutant for which the project region is in nonattainment under an applicable federal or State AAQS. Impacts would be less than significant, and no mitigation is required.



Table 4.3.C: Short-Term Regional Construction Emissions

Construction Phase	Maximum Daily Regional Pollutant Emissions (lbs/day)					
	VOCs	NO _x	CO	SO _x	Total PM ₁₀	Total PM _{2.5}
Demolition	0.8	27.5	20.2	<0.1	4.0	1.3
Site Preparation	1.1	39.9	29.4	<0.1	9.0	5.0
Grading	0.8	23.8	18.9	<0.1	3.8	2.1
Building Construction	0.9	20.3	19.7	<0.1	2.0	1.0
Paving	1.1	13.4	11.3	<0.1	0.8	0.6
Architectural Coating	24.1	1.2	1.7	<0.1	0.3	0.1
Peak Daily Emissions	25.2	39.9	29.4	<0.1	9.0	5.0
SCAQMD Threshold	75.0	100.0	550.0	150.0	150.0	55.0
Exceeds Threshold?	No	No	No	No	No	No

Source: Compiled by LSA (December 2023).

Note: Maximum emissions of VOCs occurred during the overlapping building construction and architectural coating phases

CO = carbon monoxide

lbs/day = pounds per day

NO_x = nitrogen oxides

PM_{2.5} = particulate matter less than 2.5 microns in size

PM₁₀ = particulate matter less than 10 microns in size

SCAQMD = South Coast Air Quality Management District

SO_x = sulfur oxides

VOCs = volatile organic compounds

Operational Air Quality Impacts. Long-term air pollutant emissions associated with operation of the proposed project include emissions from area, energy, and mobile sources. Area-source emissions include architectural coatings, consumer products, and landscaping. Energy-source emissions result from activities in buildings that use electricity and natural gas. Mobile-source emissions are from vehicle trips associated with operation of the proposed project.

Typically, area source emissions consist of direct sources of air emissions located at the project site, including architectural coatings and the use of landscape maintenance equipment. Area source emissions associated with the project would include emissions from the use of landscaping equipment and consumer products.

Energy-source emissions result from activities in buildings for which natural gas is used. The quantity of emissions is the product of usage intensity (i.e., the amount of natural gas) and the emission factor of the fuel source. The emission factor is determined by the fuel source, with cleaner energy sources, like renewable energy, producing fewer emissions than conventional sources. The proposed project would comply with the latest California Green Building Standards Code.

Mobile source emissions are generated by the vehicle trips associated with project operations. PM₁₀ emissions result from running exhaust, tire and brake wear, and the entrainment of dust into the atmosphere from vehicles traveling on paved roadways. Entrainment of PM₁₀ occurs when vehicle tires pulverize small rocks and pavement and the vehicle wakes generate airborne dust. The contribution of tire and brake wear is small compared to the other particulate matter emission processes. Additionally, gasoline-powered engines have small rates of particulate matter emissions compared with diesel-powered vehicles.

Long-term operation emissions associated with the proposed project were calculated using CalEEMod. The proposed project analysis was conducted using land use codes *Unrefrigerated Warehouse No-Rail*, *Refrigerated Warehouse No-Rail*, and *Parking Lot*. Trip generation rates used in



CalEEMod for the proposed project were based on the project’s trip generation estimates identified in the proposed project’s Traffic Analysis (provided in **Appendix F** of this Initial Study).¹² The proposed project would generate a total of 406 average daily trips (ADT), including 262 passenger vehicle trips, 50 two-axle truck trips, 16 three-axle truck trips, and 78 four-axle truck trips, which was included in CalEEMod. This analysis assumes that the four+-axle truck trips would travel approximately 40 miles. To be conservative, separate CalEEMod analyses were prepared for the operational analysis for the proposed project. One CalEEMod run evaluated operational and vehicle trip emissions and another CalEEMod run evaluated four+-axle truck trip emissions. When project-specific data were not available, default assumptions from CalEEMod were used to estimate project emissions.

Long-term operational emissions associated with the existing uses were also evaluated in CalEEMod. The project site is developed with an existing 150,626-square-foot building; however, a total of 61,616 square feet of space was occupied. Although 61,616 square feet (41 percent) of the existing site was occupied, the project’s Traffic Analysis conservatively assumes only 37,657 square feet (25 percent) due to an underutilization of the existing office space.

The long-term operational emissions associated with the proposed project are shown in **Table 4.3.D**. **Appendix A** provides CalEEMod output sheets for the operational emissions of the proposed project.

Table 4.3.D: Project Operational Emissions

Emission Type	Pollutant Emissions (lbs/day)					
	VOCs	NO _x	CO	SO _x	PM ₁₀	PM _{2.5}
Existing Uses Operational Emissions						
Mobile Sources	1.4	1.1	11.0	<0.1	2.2	0.6
Area Sources	1.2	<0.1	1.6	<0.1	<0.1	<0.1
Energy Sources	<0.1	0.3	0.2	<0.1	<0.1	<0.1
Total Existing Emissions	2.6	1.4	12.8	<0.1	2.2	0.6
Proposed Project Operational Emissions						
Mobile Sources – Vehicles and Light Duty Trucks	0.6	0.7	6.2	<0.1	1.8	0.5
Mobile Sources – Heavy Heavy Duty Trucks	0.2	12.5	5.0	0.1	3.0	0.9
Area Sources	6.0	0.1	8.3	<0.1	<0.1	<0.1
Energy Sources	0.1	1.1	1.0	<0.1	0.1	0.1
Total Project Emissions	7.0	14.0	20.5	0.1	4.9	1.5
Total Net Emissions	4.4	12.6	7.7	0.1	2.7	0.9
SCAQMD Threshold	55.0	55.0	550.0	150.0	150.0	55.0
Exceeds Threshold?	No	No	No	No	No	No

Source: Compiled by LSA (December 2023).

Note: Some values may not appear to add correctly due to rounding.

CO = carbon monoxide

lbs/day = pounds per day

NO_x = nitrogen oxides

PM_{2.5} = particulate matter less than 2.5 microns in size

PM₁₀ = particulate matter less than 10 microns in size

SCAQMD = South Coast Air Quality Management District

SO_x = sulfur oxides

VOCs = volatile organic compounds

¹² Urban Crossroads. 2023. *Goodman Commerce Center Traffic Analysis*. November 21.



The results shown in **Table 4.3.D** indicate operational emissions associated with the proposed project would not exceed the significance criteria for daily VOCs, NO_x, CO, SO_x, PM₁₀, or PM_{2.5} emissions. Therefore, operation of the proposed project would not result in a cumulatively considerable net increase of any criteria pollutant for which the project region is in nonattainment under an applicable federal or State AAQS. Impacts would be less than significant, and no mitigation is required.

Long-Term Microscale (CO Hot Spot) Analysis. Vehicular trips associated with the proposed project would contribute to congestion at intersections and along roadway segments in the vicinity of the project site. Localized air quality impacts would occur when emissions from vehicular traffic increase as a result of the proposed project. The primary mobile-source pollutant of local concern is CO, a direct function of vehicle idling time and, thus, of traffic flow conditions. CO transport is extremely limited; under normal meteorological conditions, it disperses rapidly with distance from the source. However, under certain extreme meteorological conditions, CO concentrations near a congested roadway or intersection may reach unhealthful levels, affecting local sensitive receptors (e.g., residents, schoolchildren, the elderly, and hospital patients). Typically, high CO concentrations are associated with roadways or intersections operating at unacceptable levels of service or with extremely high traffic volumes. In areas with high ambient background CO concentrations, modeling is recommended to determine a project's effect on local CO levels.

An assessment of project-related impacts on localized ambient air quality requires that future ambient air quality levels be projected. Existing CO concentrations in the immediate project vicinity are not available. Ambient CO levels monitored at the Anaheim Monitoring Station, located at 1630 W. Pampas Lane in Anaheim, showed a highest recorded 1-hour concentration of 2.4 parts per million (ppm) (the State standard is 20 ppm) and a highest 8-hour concentration of 1.7 ppm (the State standard is 9 ppm) from 2020 to 2022. The highest CO concentrations would normally occur during peak traffic hours; hence, CO impacts calculated under peak traffic conditions represent a worst-case analysis. Reduced speeds and vehicular congestion at intersections result in increased CO emissions.¹³

Based on the trip generation described in Section 4.17, Transportation, the proposed project would generate 406 ADT, with approximately 21 trips occurring in the AM peak hour and approximately 24 trips occurring in the PM peak hour. As the proposed project would not generate 100 or more AM or PM peak hour trips, the proposed project did not meet the criteria for an evaluation of study area intersection or roadway segment levels of service. Therefore, it is assumed that the addition of the proposed project traffic would not create any significant adverse impacts to nearby intersections.

Therefore, given the extremely low level of CO concentrations in the vicinity of the project site and the lack of traffic impacts at any intersections, project-related vehicles are not expected to contribute significantly to CO concentrations exceeding the State or federal CO standards. Because no CO hot spot would occur, as identified in the proposed project, there would be no project-related impacts on CO concentrations. Therefore, operation of the proposed project would not result in a

¹³ United States Environmental Protection Agency (USEPA). Outdoor Air Quality Data. 2021. Website: <https://www.epa.gov/outdoor-air-quality-data/monitor-values-report> (accessed December 2023).



cumulatively considerable net increase of any criteria pollutant for which the project region is in nonattainment under applicable National Ambient Air Quality Standards (NAAQS) and California Ambient Air Quality Standards (CAAQS), and impacts would be less than significant.

c) Would the project expose sensitive receptors to substantial pollutant concentrations?

Less Than Significant Impact. The SCAQMD defines structures that house persons (e.g., children, the elderly, persons with pre-existing respiratory or cardiovascular illness, and athletes and others who engage in frequent exercise) or places where they gather (i.e., residences, schools, playgrounds, child-care centers, convalescent centers, retirement homes, and athletic fields) as sensitive receptors. Sensitive receptors are defined as people who have an increased sensitivity to air pollution or environmental contaminants. The nearest sensitive receptors for air quality emissions include the residential uses approximately 1,398 feet north of the project site boundary line.

As discussed above, LSTs are based on the ambient concentrations of that pollutant within the project SRA and the distance to the nearest sensitive receptor. SCAQMD provides LST screening tables for 25-, 50-, 100-, 200-, and 500-meter source-receptor distances. For the proposed project, the appropriate SRA for the LST is the Central Orange County area (SRA 17). While the project site is approximately 8.53 acres, based on the anticipated construction equipment and grading and ground-disturbing activities, it is assumed that the maximum daily disturbed area for the proposed project would be 3.5 acres. Therefore, the LSTs for a 3.5-acre site at 1,398 feet (426 meters) were derived by interpolation.

By design, the localized impacts analysis only includes on-site sources; however, the CalEEMod outputs do not separate on-site and off-site emissions for mobile sources. For a worst-case scenario assessment, the emissions detailed in **Table 4.3.F** assume all area, stationary, and energy source emissions would occur on site, and 5 percent of the project-related new mobile sources, which is an estimate of the amount of project-related on-site vehicle and truck travel, would occur on site. Considering the total trip length included in CalEEMod, the 5 percent assumption is conservative. The results of the LST analysis for both construction and operation of the proposed project are summarized in Tables **4.3.E** and **4.3.F** below. As shown in Tables **4.3.E** and **4.3.F**, the proposed project would not result in an exceedance of a SCAQMD LST during project construction or operation. Therefore, the project would not expose sensitive receptors to substantial pollutant concentrations, and impacts would be less than significant. Mitigation is not required. **Please refer to Section 4.1 in the Draft EIR for a further discussion of this topic.**

Table 4.3.E: Construction Localized Emissions

Emissions Sources	Pollutant Emissions (lbs/day)			
	NO _x	CO	PM ₁₀	PM _{2.5}
Construction Emissions	39.9	28.3	8.8	5.0
SCAQMD LST	213.0	1,766.0	153.0	83.0
Significant Emissions?	No	No	No	No

Source: Compiled by LSA (December 2023).

Note: SRA 17— Central Orange County, 3.5 acres, receptors at 1,398 feet (426 meters).



Table 4.3.E: Construction Localized Emissions

Emissions Sources	Pollutant Emissions (lbs/day)			
	NO _x	CO	PM ₁₀	PM _{2.5}
CO = carbon monoxide lbs/day = pounds per day LST = localized significance threshold NO _x = nitrogen oxides	PM _{2.5} = particulate matter less than 2.5 microns in size PM ₁₀ = particulate matter less than 10 microns in size SCAQMD = South Coast Air Quality Management District SRA = Source Receptor Area			

Table 4.3.F: Operational Localized Emissions

Emissions Sources	Pollutant Emissions (lbs/day)			
	NO _x	CO	PM ₁₀	PM _{2.5}
On-Site Emissions	1.8	9.9	<1.0	<1.0
SCAQMD LST	213.0	1,766.0	37.0	20.0
Significant Emissions?	No	No	No	No

Source: Compiled by LSA (December 2023).

Note: SRA 17— Central Orange County, 3.5 acre, receptors at 1,398 feet (426 meters), on-site traffic 5 percent of total.

CO = carbon monoxide
lbs/day = pounds per day
LST = localized significance threshold
NO_x = nitrogen oxides

PM_{2.5} = particulate matter less than 2.5 microns in size
PM₁₀ = particulate matter less than 10 microns in size
SCAQMD = South Coast Air Quality Management District
SRA = Source Receptor Area

d) Would the project result in other emissions (such as those leading to odors) adversely affecting a substantial number of people?

Less Than Significant Impact. Heavy-duty equipment on the project site during construction would emit odors, primarily from equipment exhaust. In addition, the application of asphalt and architectural coatings during construction activities may result in odors. Standard construction requirements would minimize odor impacts from construction. The construction odor emissions would be temporary, short-term, and intermittent in nature and would cease upon completion of the respective phase of construction and are thus considered less than significant.

SCAQMD Rule 402 regarding nuisances states: “A person shall not discharge from any source whatsoever such quantities of air contaminants or other material which cause injury, detriment, nuisance, or annoyance to any considerable number of persons or to the public, or which endanger the comfort, repose, health or safety of any such persons or the public, or which cause, or have a natural tendency to cause, injury or damage to business or property.” The proposed project would construct a light industrial building. Therefore, the proposed project does not contain land uses typically associated with emitting objectionable odors. The proposed project would also be required to comply with SCAQMD Rule 402 to prevent occurrences of public nuisances. Therefore, odors associated with the proposed project construction and operations would be less than significant, and no mitigation is required. **Please refer to Section 4.1 in the Draft EIR for a further discussion of this topic.**



This page intentionally left blank



4.4 BIOLOGICAL RESOURCES

	Potentially Significant Impact	Less Than Significant with Mitigation Incorporated	Less Than Significant Impact	No Impact
Would the project:				
a) Have a substantial adverse effect, either directly or through habitat modifications, on any species identified as a candidate, sensitive, or special-status species in local or regional plans, policies, or regulations, or by the California Department of Fish and Wildlife or the U.S. Fish and Wildlife Service?	<input type="checkbox"/>	<input type="checkbox"/>	<input type="checkbox"/>	<input checked="" type="checkbox"/>
b) Have a substantial adverse effect on any riparian habitat or other sensitive natural community identified in local or regional plans, policies, regulations or by the California Department of Fish and Wildlife or the U.S. Fish and Wildlife Service?	<input type="checkbox"/>	<input type="checkbox"/>	<input type="checkbox"/>	<input checked="" type="checkbox"/>
c) Have a substantial adverse effect on state or federally protected wetlands (including, but not limited to, marsh, vernal pool, coastal, etc.) through direct removal, filling, hydrological interruption, or other means?	<input type="checkbox"/>	<input type="checkbox"/>	<input type="checkbox"/>	<input checked="" type="checkbox"/>
d) Interfere substantially with the movement of any native resident or migratory fish or wildlife species or with established native resident or migratory wildlife corridors, or impede the use of native wildlife nursery sites?	<input type="checkbox"/>	<input type="checkbox"/>	<input checked="" type="checkbox"/>	<input type="checkbox"/>
e) Conflict with any local policies or ordinances protecting biological resources, such as a tree preservation policy or ordinance?	<input type="checkbox"/>	<input type="checkbox"/>	<input checked="" type="checkbox"/>	<input type="checkbox"/>
f) Conflict with the provisions of an adopted Habitat Conservation Plan, Natural Community Conservation Plan, or other approved local, regional, or state habitat conservation plan?	<input type="checkbox"/>	<input type="checkbox"/>	<input type="checkbox"/>	<input checked="" type="checkbox"/>

Discussion

This section is based on geographic information system (GIS) information provided by the United States Fish and Wildlife Service (USFWS) for Critical Habitat for Threatened & Endangered Species, last updated in October 2022, and the California Natural Diversity Database (CNDDDB) last updated in December 2023.

Impact Analysis

- a) **Would the project have a substantial adverse effect, either directly or through habitat modifications, on any species identified as a candidate, sensitive, or special status species in local or regional plans, policies, or regulations, or by the California Department of Fish and Wildlife or the U.S. Fish and Wildlife Service?**

No Impact. The project site had been used for agriculture uses up until the early 1990s when it was developed for commercial/office uses and a surface parking lot. See **Table 4.5.A** in Section 4.5, Cultural Resources, for a description of past uses on the project site. The perimeter and parking areas of the site are surrounded with landscaped areas consisting of trees and small bushes.



Special-Status Habitat/Vegetation. The USFWS Critical Habitat for Threatened & Endangered Species map does not identify any locations of critical habitat within the project site. The closest known critical habitat is the Bolsa Chica Ecological Reserve, which contains the Western snowy plover, approximately 6.8 miles south of the project site.¹⁴ Additionally, critical habitat for the Coastal California gnatcatcher is located in the West Coyote Hills approximately 7 miles north of the project site, just north of Ralph B. Clark Park. According to the CNDDDB, no sensitive plant species have been documented on the project site or in the immediately surrounding area.

The Orange County Transportation Authority's (OCTA) 2016 Natural Community Conservation Plan/Habitat Conservation Plan (NCCP/HCP), which was adopted for the purpose of permitting freeway capital improvement projects proposed by OCTA and OCTA's habitat preserve, restoration, and monitoring activities, includes a Plan Area that covers the entirety of Orange County, including Cypress. The City is not a party to the OCTA NCCP/HCP, and development activity within the City is not subject to the provisions of the OCTA NCCP/HCP. Therefore, the OCTA NCCP/HCP does not apply to the proposed project. No special-status species are anticipated to be directly affected by the project due to the lack of suitable habitat on the project site. Therefore, no impacts to sensitive or special-status species would result from implementation of the proposed project, and no mitigation is required.

b) Would the project have a substantial adverse effect on any riparian habitat or other sensitive natural community identified in local or regional plans, policies, and regulations or by the California Department of Fish and Wildlife or the U.S. Fish and Wildlife Service?

No Impact. The project site is highly disturbed and developed with an office building, a paved parking lot, and landscaping, and does not support any special-status or sensitive riparian habitat as identified in regional plans, policies, or regulations, or by the California Department of Fish and Wildlife (CDFW) or USFWS. Therefore, no impacts related to riparian habitat or other sensitive natural communities identified in a local or regional plan would result from project implementation, and no mitigation is required. **This topic will not be analyzed further in the EIR**

c) Would the project have a substantial adverse effect on state or federally protected wetlands (including, but not limited to, marsh, vernal pool, coastal, etc.) through direct removal, filling, hydrological interruption, or other means?

No Impact. According to the National Wetlands Inventory managed by the USFWS, the project site does not contain federally protected wetlands.¹⁵ The project site is located entirely outside of streambeds, banks, and riparian habitat. No potential waters of the United States or CDFW jurisdictional areas are located on the project site.

¹⁴ United States Fish and Wildlife Service (USFWS). 2022a. Critical Habitat for Threatened and Endangered Species. GIS Mapping. Website: <https://isa.maps.arcgis.com/home/webmap/viewer.html?webmap=9d8de5e265ad4fe09893cf75b8dbfb77> (accessed December 5, 2023).

¹⁵ USFWS. 2022b. National Wetlands Inventory. GIS Mapping. Website: <https://fwsprimary.wim.usgs.gov/wetlands/apps/wetlands-mapper/> (accessed December 5, 2023).



Although construction activities have the potential to result in temporary indirect effects to water quality including a potential increase in erosion and sediment transport into downstream aquatic areas and the contamination of waters from construction equipment, these potential indirect effects to hydrology and water quality would be avoided or substantially minimized through the implementation of Best Management Practices (BMPs) and a Water Quality Management Plan as discussed in Section 4.10, Hydrology and Water Quality. Specifically, adherence to Regulatory Compliance Measure HYD-3, provided in Section 4.10, would address erosion-related impacts during construction through implementation of construction site BMPs to avoid erosion and sedimentation impacts to downstream aquatic areas and water quality. As such, there would be no impacts on State or federally protected wetlands. **This topic will not be analyzed further in the EIR.**

d) Would the project interfere substantially with the movement of any native resident or migratory fish or wildlife species or with established native resident or migratory wildlife corridors, or impede the use of native wildlife nursery sites?

Less Than Significant Impact. The project site is currently developed and is located in an urban area. Due to the surrounding urban development, the project site does not function as a wildlife movement corridor. Species that are found on site either fly onto the site or are able to navigate on the ground through long stretches of urban development. Therefore, the project site does not contain any native resident or migratory fish, wildlife species, or wildlife corridors. In addition, no portion of the project site or the immediately surrounding areas contains an open body of water that serves as natural habitat in which fish could exist.

The existing trees on the project site may provide habitat suitable for nesting migratory birds that were observed on the project site. Several of the existing on-site trees, which are primarily ornamental, would be removed during construction. Therefore, the proposed project has the potential to impact active bird nests if vegetation and trees are removed during the nesting season. Nesting birds are protected under the federal Migratory Bird Treaty Act (MBTA) (Title 33, United States Code, Section 703 et seq., see also Title 50, Code of Federal Regulations, Part 10) and Section 3503 of the California Fish and Game Code. Therefore, implementation of the proposed project would be subject to the provisions of the MBTA, which prohibits disturbing or destroying active nests. Project implementation must be accomplished in a manner that avoids impacts to active nests during the breeding season. If project construction occurs between February 1 and August 31, a qualified biologist shall conduct a nesting bird survey prior to ground- and/or vegetation-disturbing activities to confirm the absence of nesting birds. As documented in Regulatory Compliance Measure BIO-1, as provided below, avoidance of impacts can be accomplished through a variety of means, including establishing suitable buffers around any active nests. With implementation of Regulatory Compliance Measure BIO-1, impacts to nesting birds would be less than significant, and no mitigation is required. **This topic will not be analyzed further in the EIR.**

Regulatory Compliance Measure:

The following regulatory compliance measure is an existing regulation that is applicable to the proposed project and is considered in the analysis of potential impacts related to biological resources. The City of Cypress considers this requirement to be mandatory; therefore, it is not a mitigation measure.



Regulatory Compliance Measure BIO-1 Nesting Bird Survey and Avoidance. If vegetation removal, construction, or grading activities are planned to occur within the active nesting bird season (February 1 through August 31), the Director of the City of Cypress Community Development Department, or designee, shall confirm that the Applicant has retained a qualified biologist who shall conduct a preconstruction nesting bird survey no more than 3 days prior to the start of such activities. The nesting bird survey shall include the work area and areas adjacent to the site (within 500 feet, as feasible) that could potentially be affected by project-related activities such as noise, vibration, increased human activity, and dust, etc. For any active nest(s) identified, the qualified biologist shall establish an appropriate buffer zone around the active nest(s). The appropriate buffer shall be determined by the qualified biologist based on species, location, and the nature of the proposed activities. Project activities shall be avoided within the buffer zone until the nest is deemed no longer active, as determined by the qualified biologist.

e) Would the project conflict with any local policies or ordinances protecting biological resources, such as a tree preservation policy or ordinance?

Less Than Significant Impact. The Landmark Tree Ordinance in the City's Municipal Code protects designated landmark trees that are specifically identified in the City's *Inventory of Landmark Trees* (July 1996). As shown in this inventory, there are no landmark trees on the project site. The removal of any on-site trees or vegetation would not conflict with the City's Landmark Tree Ordinance.

Per Article IV of the Municipal Code, Street Trees, any tree within the public right-of-way belongs to the City of Cypress. Any work to street trees conducted as part of the proposed project would be done in accordance with the City Council's adopted Parkway Tree Policy. The City has not adopted any other policies or ordinances protecting biological resources.

Therefore, because the project would comply with all local policies and ordinances relating to tree protection, it would not result in any conflicts with local policies or ordinances protecting biological resources. Less than significant impacts would occur, and no mitigation is required. **This topic will not be analyzed further in the EIR.**

f) Would the project conflict with the provisions of an adopted Habitat Conservation Plan, Natural Community Conservation Plan, or other approved local, regional, or state habitat conservation plan?

No Impact. There is no adopted Habitat Conservation Plan (HCP), Natural Community Conservation Plan (NCCP), or other habitat conservation plan in the City. As discussed above in Response 4.4(a), the OCTA NCCP/HCP includes a Plan Area that covers the entirety of Orange County, including



Cypress. The City is not a party to the OCTA NCCP/HCP, and development activity within the City is not subject to the provisions of the OCTA NCCP/HCP. Therefore, the OCTA NCCP/HCP does not apply to the proposed project, and the proposed project would not conflict with any local, regional, or State HCP or NCCP. The proposed project would not result in impacts related to conflict with any provisions of an HCP or NCCP, and no mitigation is required. **This topic will not be analyzed further in the EIR.**



This page intentionally left blank



4.5 CULTURAL RESOURCES

	Potentially Significant Impact	Less Than Significant with Mitigation Incorporated	Less Than Significant Impact	No Impact
Would the project:				
a) Cause a substantial adverse change in the significance of a historical resource pursuant to §15064.5?	<input type="checkbox"/>	<input type="checkbox"/>	<input type="checkbox"/>	<input checked="" type="checkbox"/>
b) Cause a substantial adverse change in the significance of an archaeological resource pursuant to §15064.5?	<input type="checkbox"/>	<input checked="" type="checkbox"/>	<input type="checkbox"/>	<input type="checkbox"/>
c) Would the project disturb any human remains, including those interred outside of dedicated cemeteries?	<input type="checkbox"/>	<input type="checkbox"/>	<input checked="" type="checkbox"/>	<input type="checkbox"/>

Discussion

The following section is based on the extensive archival research and observation of aerial photographs in the *Phase I Environmental Site Assessment (Phase I ESA) 5665 Plaza Drive Cypress, California*, prepared by Stantec Consulting Services, Inc. (September 2021) and provided in **Appendix B** of this Initial Study.

Impact Analysis

a) Would the project cause a substantial adverse change in the significance of a historical resource pursuant to §15064.5?

No Impact. The project site is located in an urbanized area and is developed with a five-story office building and associated surface parking lot. According to the Phase I ESA prepared for the project, historical aerial photographs indicate that the project site was used for light agricultural purposes from approximately 1938 to the late 1980s, with railroad tracks adjacent to the north. By 1994, the project site was developed with the existing office building, as well as commercial buildings to the north, east, and south. The railroad tracks were also no longer present in 1994. Additional commercial development was completed to the west and south of the project site by 2002. The project site and surrounding areas have largely remained the same since 2002.

Based on the previous level of disturbance and the fact that the existing office building on the project site was constructed around 1994, no known historic resources exist on the project site. Therefore, the proposed project would not cause a substantial adverse change in the significance of a historical resource. No impact would occur, and no mitigation is required. **Please refer to Section 4.2 in the Draft EIR for a further discussion of this topic.**

b) Would the project cause a substantial adverse change in the significance of an archaeological resource pursuant to §15064.5?

Less Than Significant with Mitigation Incorporated. Based on the City of Cypress General Plan Conservation, Open Space and Recreation Element (2013), there are no known archaeological resources located at the project site. There are no National Register of Historic Places listed or



eligible properties or State landmarks in the City.¹⁶ Additionally, there are no known archaeological resources existing within the City.¹⁷

The project site has been previously disturbed to construct an office building and a surface parking lot. The existing office building at the project site would be demolished, materials removed, and the entirety of the site would be graded for the construction of the proposed project. During site preparation/grading activities, there is the potential to encounter unknown cultural resources. In the event that historical or archaeological resources are encountered during grading and construction, operations shall cease and Mitigation Measure CUL-1 would be implemented. Additionally, Regulatory Compliance Measure CUL-1, described below in Response 4.8(c), is a standard condition based on State law related to the discovery of human remains. This regulatory compliance measure is applicable to the proposed project and shall be incorporated to ensure that the project has minimal impacts related to unknown buried human remains.

With the implementation of Mitigation Measure CUL-1 and compliance with Regulatory Compliance Measure CUL-1, project impacts to archaeological resources would be less than significant with mitigation incorporated. **Please refer to Section 4.2 in the Draft EIR for a further discussion of this topic.**

Mitigation Measure:

Mitigation Measure CUL-1

Unknown Archaeological Resources. In the event that archaeological resources are discovered during excavation, grading, or construction activities, work shall cease within 50 feet of the find until a qualified archaeologist from the Orange County List of Qualified Archaeologists has evaluated the find in accordance with federal, State, and local guidelines to determine whether the find constitutes a “unique archaeological resource,” as defined in Section 21083.2(g) of the California Public Resources Code (PRC). The Applicant and its construction contractor shall not collect or move any archaeological materials and associated materials. Construction activity may continue unimpeded on other portions of the project site. Any found deposits shall be treated in accordance with federal, State and local guidelines, including those set forth in PRC Section 21083.2, and shall be assessed, handled, and treated consistent with accepted standards, such as the Secretary of the Interior’s standards and guidelines for archaeology and historic preservation. Prior to commencement of grading activities, the Director of the City of Cypress (City) Community Development

¹⁶ City of Cypress. General Plan. Conservation/Open Space/Recreation Element. Page COSR-7. Website: <https://www.cypressca.org/home/showpublisheddocument/686/636123123792970000> (accessed September 26, 2023).

¹⁷ City of Cypress. General Plan Environmental Impact Report. Effects Found Not To Be Significant. Page 703. Website: <https://www.cypressca.org/home/showpublisheddocument/686/636123123792970000> (accessed September 26, 2023).



Department, or designee, shall verify that all project grading and construction plans include specific requirements regarding California PRC (Section 21083.2[g]) and the treatment of archaeological resources as specified above.

c) Would the project disturb any human remains, including those interred outside of dedicated cemeteries?

Less Than Significant Impact. No known human remains are present on the project site, and there are no facts or evidence to support the idea that Native Americans or people of European descent are buried on the project site. However, as described previously, buried and undiscovered archaeological remains, including human remains, may be present below the ground surface in portions of the project site. Disturbing human remains could violate the State's Health and Safety Code, as well as destroy the resource. In the unlikely event that human remains are encountered during project grading, the proper authorities would be notified, and standard procedures for the respectful handling of human remains during the earthmoving activities would be adhered to. Construction contractors are required to adhere to California Code of Regulations (CCR) Section 15064.5(e), PRC Section 5097, and Section 7050.5 of the State's Health and Safety Code. To ensure proper treatment of burials in the event of an unanticipated discovery of a burial, human bone, or suspected human bone, the law requires that all excavation or grading in the vicinity of the find halt immediately, the area of the find be protected, and the contractor immediately notify the County Coroner of the find. The contractor, the Applicant, and the County Coroner are required to comply with the provisions of CCR Section 15064.5(e), PRC Section 5097.98, and Section 7050.5 of the State's Health and Safety Code. Compliance with these provisions (specified in Regulatory Compliance Measure CUL-1) would ensure that any potential impacts to unknown buried human remains would be less than significant by ensuring appropriate examination, treatment, and protection of human remains as required by State law. **Please refer to Section 4.2 in the Draft EIR for a further discussion of this topic.**

Regulatory Compliance Measures:

No mitigation is required. However, the following regulatory compliance measure is a standard condition based on State law related to the discovery of human remains. This regulatory compliance measure is applicable to the proposed project and shall be incorporated to ensure that the project has minimal impacts related to unknown buried human remains.

Regulatory Compliance Measure CUL-1

Human Remains. In the event that human remains are encountered on the project site, work within 50 feet of the discovery shall be redirected and the County Coroner notified immediately consistent with the requirements of California Code of Regulations (CCR) Section 15064.5(e). State Health and Safety Code Section 7050.5 states that no further disturbance shall occur until the County Coroner has made a determination of origin and disposition pursuant to Public Resources Code (PRC) Section 5097.98. If the



remains are determined to be Native American, the County Coroner shall notify the Native American Heritage Commission (NAHC), which shall determine and notify a Most Likely Descendant (MLD). With the permission of the property owner, the MLD may inspect the site of the discovery. The MLD shall complete the inspection within 48 hours of notification by the NAHC. The MLD may recommend scientific removal and non-destructive analysis of human remains and items associated with Native American burials. Consistent with CCR Section 15064.5(d), if the remains are determined to be Native American and an MLD is notified, the City of Cypress shall consult with the MLD as identified by the NAHC to develop an agreement for treatment and disposition of the remains. Prior to the issuance of grading permits, the Director of the City of Cypress Community Development Department, or designee, shall verify that all grading plans specify the requirements of CCR Section 15064.5(e), State Health and Safety Code Section 7050.5, and PRC Section 5097.98, as stated above.



4.6 ENERGY

	Potentially Significant Impact	Less Than Significant with Mitigation Incorporated	Less Than Significant Impact	No Impact
Would the project:				
a) Result in a potentially significant environmental impact due to wasteful, inefficient, or unnecessary consumption of energy resources during project construction or operation?	<input type="checkbox"/>	<input type="checkbox"/>	<input checked="" type="checkbox"/>	<input type="checkbox"/>
b) Conflict with or obstruct a state or local plan for renewable energy or energy efficiency?	<input type="checkbox"/>	<input type="checkbox"/>	<input checked="" type="checkbox"/>	<input type="checkbox"/>

Discussion

Total electricity generation in California in 2022 (the most recent data published by the California Energy Commission [CEC]) was 287,220 gigawatt-hours (GWh), up 3.4 percent from 2021's total generation of 277,764 GWh.¹⁸ The project site is within the service territory of Southern California Edison (SCE). SCE provides electricity to more than 15 million people in a 50,000-square-mile area of Central, Coastal, and Southern California.¹⁹ According to the CEC, total electricity consumption in the SCE service area in 2022 was 85,870 GWh. Total electricity consumption in Orange County in 2022 was 20,243.7 GWh (20,243,721,856 kilowatt hours [kWh]).²⁰

Natural gas consumed in California is used for electricity generation (45 percent), residential uses (21 percent), industrial uses (25 percent), and commercial uses (9 percent). California continues to depend on out-of-state imports for nearly 90 percent of its natural gas supply.²¹ The Southern California Gas Company (SoCalGas) is the natural gas service provider for the project site. SoCalGas provides natural gas to approximately 21.8 million people in a 24,000-square-mile service area throughout Central and Southern California, from Visalia to the Mexican border.²² According to the CEC, total natural gas consumption in the SoCalGas service area in 2022 was 5,026 million therms (1,646 million therms for the industrial sector). Total natural gas consumption in Orange County in

¹⁸ California Energy Commission (CEC). 2023. 2022 Total System Electric Generation. Website: [https://www.energy.ca.gov/data-reports/energy-almanac/california-electricity-data/2022-total-system-electric-generation#:~:text=Highlights%20for%202022,\(9%2C456%20GWh\)%20from%202021.](https://www.energy.ca.gov/data-reports/energy-almanac/california-electricity-data/2022-total-system-electric-generation#:~:text=Highlights%20for%202022,(9%2C456%20GWh)%20from%202021.) (accessed December 2023).

¹⁹ Southern California Edison (SCE). Fact Sheets. Website: <https://newsroom.edison.com/fact-sheets/fs> (accessed December 2023).

²⁰ CEC. 2019a. California Energy Consumption Database. Website: <http://www.ecdms.energy.ca.gov/> (accessed December 2023).

²¹ CEC. 2020. Supply and Demand of Natural Gas in California. Website: <https://www.energy.ca.gov/data-reports/energy-almanac/californias-natural-gas-market/supply-and-demand-natural-gas-california> (accessed December 2023).

²² Southern California Gas Company (SoCalGas). 2019. About SoCalGas. Website: <https://www3.socalgas.com/about-us/company-profile> (accessed December 2023).



2022 was 572 million therms (352 million therms for the residential sector and 221 million therms for the non-residential sector).²³

Gasoline is the most used transportation fuel in California, with 97 percent of all gasoline being consumed by light-duty cars, pickup trucks, and sport utility vehicles. According to the most recent data available, total gasoline consumption in California was 319,514 thousand barrels or 1,613.5 trillion British thermal units (BTU) in 2021.²⁴ Of the total gasoline consumption, 302,881 thousand barrels or 1,529.5 trillion BTU were consumed for transportation.²⁵ Based on fuel consumption obtained from EMFAC2021, 155.9 million gallons of diesel and 1.2 billion gallons of gasoline are estimated to be consumed from vehicle trips in Orange County in 2023.

Impact Analysis

- a) **Would the project result in a potentially significant environmental impact due to wasteful, inefficient, or unnecessary consumption of energy resources, during project construction or operation?**

Less Than Significant Impact. The proposed project would increase the demand for electricity, natural gas, and gasoline. The discussion and analysis provided below are based on data included in the CalEEMod output sheets, which are included in **Appendix A**.

Construction Energy Use. Construction of the proposed project is anticipated to last 12 months and would require demolition, site preparation, grading, building construction, paving, and architectural coating activities during construction.

Construction and demolition activities would require energy for the manufacture and transportation of construction materials, preparation of the site for grading and building activities, and construction of the buildings. All or most of this energy would be derived from non-renewable resources. Petroleum fuels (e.g., diesel and gasoline) would be the primary sources of energy for these activities. Construction of the proposed project would not involve the consumption of natural gas because none of the construction-related equipment would be powered by natural gas.

Construction activities are not anticipated to result in an inefficient use of energy because gasoline and diesel fuel would be supplied by construction contractors who would conserve the use of their supplies to minimize their costs on the proposed project. Energy usage on the project site during construction would be temporary in nature and would be relatively small in comparison to the State's available energy sources. In addition, the proposed project would be required to comply with Regulatory Compliance Measure EN-1, provided below, which would reduce energy usage on the

²³ CEC. 2019b. Gas Consumption by County. Website: <http://www.ecdms.energy.ca.gov/gasbycounty.aspx> (accessed December 2023).

²⁴ A British thermal unit is defined as the amount of heat required to raise the temperature of one pound of water by one degree Fahrenheit.

²⁵ U.S. Energy Information Administration (EIA). 2020. California State Profile and Energy Estimates. Table F3: Motor gasoline consumption, price, and expenditure estimates, 2017. Website: eia.gov/state/seds/data.php?incfile=/state/seds/sep_fuel/html/fuel_mg.html&sid=CA (accessed December 2023).



project site during construction through reducing truck idling times. With implementation of Regulatory Compliance Measure EN-1, impacts to energy resources during project construction would be less than significant, and no mitigation is required.

Regulatory Compliance Measure:

The following regulatory compliance measure is an existing regulation that is applicable to the proposed project and is considered in the analysis of potential impacts related to Energy resources. The City of Cypress considers this requirement to be mandatory; therefore, it is not a mitigation measure.

Regulatory Compliance Measure EN-1

Limit Idling Time. The Applicant and construction contractor would be required to comply with applicable idling regulations for on-road vehicles during project construction and operation, which require truck drivers to turn off their engines within 5 minutes of idling.

Therefore, construction energy impacts would be less than significant, and no mitigation would be required.

Operational Energy Use. Energy use consumed by the proposed project would be associated with natural gas use, electricity consumption, and fuel used for vehicle and truck trips associated with the project.

CalEEMod divides building electricity use into uses that are subject to Title 24 standards and those that are not. For electricity, Title 24 uses include the major building envelope systems covered by Part 6 (California Energy Code) of Title 24 (e.g., space heating, space cooling, water heating, and ventilation). Non-Title 24 uses include all other end uses (e.g., appliances, electronics, and other miscellaneous plug-in uses). Because some lighting is not considered as part of the building envelope energy budget, CalEEMod considers lighting as a separate electricity use category.

As described above, the proposed project would result in energy usage associated with gasoline and diesel to fuel project-related trips. Trip generation rates used in CalEEMod for the proposed project were based on the project's trip generation estimates identified in the proposed project's Traffic Analysis (provided in **Appendix F** of this Initial Study).²⁶ The proposed project would generate a total of 406 average daily trips (ADT), including 262 passenger vehicle trips, 50 two-axle truck trips, 16 three-axle truck trips, and 78 four-axle truck trips, all of which were included in CalEEMod.

Table 4.6.A provides the proposed project's estimated annual operational energy usage. The electricity and natural gas rates are from the CalEEMod analysis, while the gasoline and diesel rates are based on the Traffic Analysis (see **Appendix F**) in conjunction with United States Department of Transportation (USDOT) fuel efficiency data.

²⁶ Urban Crossroads. 2023. *Goodman Commerce Center Traffic Analysis*. November 21.



Table 4.6.A: Estimated Annual Energy Use

Land Use	Electricity Use (kWh per year)	Natural Gas Use (therms per year)	Gasoline Consumption (gallons per year)	Diesel Consumption (gallons per year)
Existing Uses				
General Office Building	671,059	9,545	40,436	26,013
Proposed Project				
Unrefrigerated Warehouse	472,080	19,443	31,506	23,762
Refrigerated Warehouse	1,750,694	22,681	2,476	134,652
Parking Lot	76,317	-	-	-
Total Project Emissions	2,299,091	42,124	33,982	158,414
Total Net Emissions	1,628,032	32,579	-6,454	132,401

Source: Compiled by LSA (December 2023).
kWh = kilowatt-hour(s)

As shown in **Table 4.6.A**, the estimated potential net increase in electricity demand associated with the operation of the proposed project is 1,628,032 kWh per year. Total electricity consumption in Orange County in 2022 was 20,243.7 GWh or 20,243,721,856 kWh. Therefore, operation of the proposed project would increase the annual electricity consumption in Orange County by less than 0.1 percent.

Also as shown in **Table 4.6.A**, the estimated potential net increase in natural gas demand associated with the proposed project is 32,579 therms per year. Total natural gas consumption in Orange County in 2022 was 572 million therms (572,454,744 therms). Therefore, operation of the proposed project would negligibly increase the annual natural gas consumption in Orange County by less than 0.1 percent.

Although there would be an overall increase in energy demand associated with the proposed project, the CALGreen Code (California Code of Regulations, Title 24, Part 11), sets performance standards for nonresidential development to reduce environmental impacts and encourage sustainable construction practices. The CALGreen Code addresses energy efficiency, water conservation, materials conservation, planning and design, and overall environmental quality. CALGreen is updated on a regular basis, with the most recent approved update consisting of the 2022 California Green Building Standards Code that became effective on January 1, 2023.

The project would be required to adhere to all federal, State, and local requirements for energy efficiency, including current Title 24 and CALGreen Code standards which establish minimum efficiency standards related to various building features, including appliances, water and space heating and cooling equipment, building insulation and roofing, and lighting, which would reduce energy usage. In addition, proposed new development would be constructed using energy efficient modern building materials and construction practices, and the proposed project also would use new modern appliances and equipment, in accordance with the Appliance Efficiency Regulations (Title 20, CCR Sections 1601 through 1608). The expected energy consumption during construction and operation of the proposed project would be consistent with typical usage rates for industrial uses.



In addition, the proposed project would result in energy usage associated with gasoline and diesel to fuel project-related trips. The average fuel economy for light-duty vehicles (automobiles, pickups, vans, and sport utility vehicles) in the United States has steadily increased, from about 14.9 mpg in 1980 to 22.9 mpg in 2020.²⁷ The average fuel economy for heavy-duty trucks in the United States has also steadily increased, from 5.7 mpg in 2013 to a 8.0 mpg in 2021.²⁸ Therefore, using the United States Environmental Protection Agency (USEPA) fuel economy estimates for 2020, the California diesel fuel economy estimates for 2021, and the traffic data from the Traffic Analysis prepared for the proposed project, the proposed project is estimated to result in the consumption of approximately 6,454 gallons of gasoline and 132,401 of diesel fuel per year. Based on fuel consumption obtained from EMFAC2021, 155.9 million gallons of diesel and 1.2 billion gallons of gasoline are anticipated to be consumed from vehicle trips in Orange County in 2023. Therefore, vehicle and truck trips associated with the proposed project would increase the annual fuel use in Orange County by less than 0.01 percent for gasoline fuel usage and approximately 0.1 percent for diesel fuel usage. Therefore, operation of the proposed project would represent a very small percentage of the annual gasoline and diesel fuel consumption in Orange County.

Vehicles associated with trips to and from the project site would be subject to fuel economy and efficiency standards, which are applicable throughout the State. As such, the fuel efficiency of vehicles associated with project operations would increase throughout the life of the proposed project. Therefore, implementation of the proposed project would not result in a substantial increase in transportation-related energy uses.

The proposed project would not result in the wasteful, inefficient, or unnecessary consumption of fuel or energy and would incorporate renewable energy or energy efficiency measures into building design, equipment uses, and transportation. Impacts would be less than significant, and no mitigation measures would be necessary. As described above, the proposed project would be required to comply with Regulatory Compliance Measure EN-1, which would reduce energy usage on the project site during operation by reducing truck idling times. With implementation of Regulatory Compliance Measure EN-1, impacts to energy resources during project operation would be less than significant, and no mitigation is required. **Please refer to Section 4.3 in the Draft EIR for a further discussion of this topic.**

b) Would the project conflict with or obstruct a state or local plan for renewable energy or energy efficiency?

Less Than Significant Impact. In 2002, the Legislature passed Senate Bill (SB) 1389, which required the CEC to develop an integrated energy plan every 2 years for electricity, natural gas, and transportation fuels for the California Energy Policy Report. The plan calls for the State to assist in the transformation of the transportation system to improve air quality, reduce congestion, and

²⁷ United States Department of Transportation (USDOT). 2021. Table 4-23: Average Fuel Efficiency of U.S. Light Duty Vehicles. Website: www.bts.gov/content/average-fuel-efficiency-us-light-duty-vehicles (accessed December 2023).

²⁸ CEC. 2015. Medium and Heavy-Duty Truck Prices and Fuel Economy 2013–2026. Website: efiling.energy.ca.gov/getdocument.aspx?tn=206180 (accessed December 2023).



increase the efficient use of fuel supplies with the least environmental and energy costs. To further this policy, the plan identifies a number of strategies, including assistance to public agencies and fleet operators in implementing incentive programs for zero emission vehicles and their infrastructure needs, and encouragement of urban designs that reduce VMT and accommodate pedestrian and bicycle access.

The CEC recently adopted the *2023 Integrated Energy Policy Report*²⁹ that provides the results of the CEC's assessments of a variety of energy issues facing California. The City of Cypress relies on the State's integrated energy plan and does not have its own local plan to address renewable energy or energy efficiency.

As indicated above, energy usage on the project site during construction would be temporary in nature and would be relatively small in comparison to the overall use in the County. In addition, energy usage associated with operation of the proposed project would be relatively small in comparison to the overall use in Orange County and the State's available energy sources. Therefore, energy impacts at the regional level would be negligible. Because California's energy conservation planning actions are conducted at a regional level, and because the proposed project's total impact on regional energy supplies would be minor, the proposed project would not conflict with or obstruct California's energy conservation plans as described in the CEC's Integrated Energy Policy Report. Additionally, as demonstrated above, the proposed project would not result in the inefficient, wasteful, and unnecessary consumption of energy. Potential impacts related to conflict with or obstruction of a State or local plan for renewable energy or energy efficiency would be less than significant, and no mitigation is required. **Please refer to Section 4.3 in the Draft EIR for a further discussion of this topic.**

²⁹ CEC. 2023. *2023 Integrated Energy Policy Report Update*. Docket No. 23-IEPR-01.



4.7 GEOLOGY AND SOILS

	Potentially Significant Impact	Less Than Significant with Mitigation Incorporated	Less Than Significant Impact	No Impact
Would the project:				
a) Directly or indirectly cause potential substantial adverse effects, including the risk of loss, injury, or death involving:				
i. Rupture of a known earthquake fault, as delineated on the most recent Alquist-Priolo Earthquake Fault Zoning Map issued by the State Geologist for the area or based on other substantial evidence of a known fault? Refer to Division of Mines and Geology Special Publication 42.	<input type="checkbox"/>	<input type="checkbox"/>	<input type="checkbox"/>	<input checked="" type="checkbox"/>
ii. Strong seismic ground shaking?	<input type="checkbox"/>	<input type="checkbox"/>	<input checked="" type="checkbox"/>	<input type="checkbox"/>
iii. Seismic-related ground failure, including liquefaction?	<input type="checkbox"/>	<input checked="" type="checkbox"/>	<input type="checkbox"/>	<input type="checkbox"/>
iv. Landslides?	<input type="checkbox"/>	<input type="checkbox"/>	<input type="checkbox"/>	<input checked="" type="checkbox"/>
b) Result in substantial soil erosion or the loss of topsoil?	<input type="checkbox"/>	<input type="checkbox"/>	<input checked="" type="checkbox"/>	<input type="checkbox"/>
c) Be located on a geologic unit or soil that is unstable, or that would become unstable as a result of the project, and potentially result in on- or off-site landslide, lateral spreading, subsidence, liquefaction, or collapse?	<input type="checkbox"/>	<input checked="" type="checkbox"/>	<input type="checkbox"/>	<input type="checkbox"/>
d) Be located on expansive soil, as defined in Table 18-1-B of the Uniform Building Code (1994), creating substantial direct or indirect risks to life or property?	<input type="checkbox"/>	<input type="checkbox"/>	<input checked="" type="checkbox"/>	<input type="checkbox"/>
e) Have soils incapable of adequately supporting the use of septic tanks or alternative wastewater disposal systems where sewers are not available for the disposal of wastewater?	<input type="checkbox"/>	<input type="checkbox"/>	<input type="checkbox"/>	<input checked="" type="checkbox"/>
f) Directly or indirectly destroy a unique paleontological resource or site or unique geologic feature?	<input type="checkbox"/>	<input checked="" type="checkbox"/>	<input type="checkbox"/>	<input type="checkbox"/>

Discussion

The following section is based on the *Geotechnical Investigation and Report Update Proposed Goodman Commerce Center, 5665 and 5757 Plaza Drive*, (Geotechnical Evaluation) conducted by G3SoilWorks (May 4, 2022) and updated on August 25, 2023, provided in **Appendix C** of this Initial Study. The Geotechnical Evaluation included a preliminary assessment and independent analysis of the data presented in the referenced reports by others, desktop site research and on-site reconnaissance, supplemental field subsurface exploration, laboratory testing and engineering geologic evaluation, and geotechnical engineering analysis of field findings. In detail, the Geotechnical Evaluation included the following:

- Review of available pertinent geologic and geotechnical reports and maps specific to the project site and vicinity;
- Preliminary site reconnaissance and boring layout;



- The drilling of 5 borings to depths of 25 to 51.5 feet below existing grade utilizing a truck-mounted drilling rig equipped with an 8-inch diameter hollow-stem auger, and associated soil sampling and logging by a geologist and engineer to substantiate the subsurface findings reported by the previous consultant and obtain additional subsurface information;
- A total of five (5) monitoring wells that were installed to determine static water levels and provide a means of groundwater monitoring in advance of and during construction;
- Review of the liquefaction analyses performed by the previous consultant and the performance of two (2) additional Cone Penetrometer Tests to depths of 50 feet below grade for liquefaction evaluation;
- Laboratory testing, including moisture content and dry density of relatively undisturbed samples obtained in the field, maximum density/optimum moisture relationship, expansion index, hydrometer, classification, consolidation, direct shear, and Atterberg limits;
- Engineering geologic/geotechnical evaluation and analysis of the findings by G3SoilWorks and those presented in the referenced reports relative to the existing site conditions and proposed development, including geologic hazards and re-evaluation of potential site liquefaction;
- Consultation with a ground improvement design and build specialist to develop criteria for use in ground stabilization and preliminary recommendations for remedial grading/ground improvement, and foundation design criteria; and
- Preparation of a written report presenting a summary of field findings, laboratory test results, and updated recommendations for grading, preliminary criteria for ground improvement, foundation design and construction, and utility trench excavation considerations.

Impact Analysis

- a) **Would the project directly or indirectly cause potential substantial adverse effects, including the risk of loss, injury, or death involving:**
- Rupture of a known earthquake fault, as delineated on the most recent Alquist-Priolo Earthquake Fault Zoning Map issued by the State Geologist for the area or based on other substantial evidence of known fault? (Refer to Division of Mines and Geology Special Publication 42.)**

No Impact. According to the Geotechnical Evaluation, active faults do not appear to be present under or in close proximity to the project site. Additionally, according to the California Geological Survey's EQ Zapp: California Earthquake Hazards Zone Application (EQ Zapp web-based application), the Newport-Inglewood and Whittier Fault Zones are the nearest fault zones located approximately 5.1 miles southwest and 11.6 miles northeast of the project site, respectively. Therefore, surface rupture is not anticipated to occur within the project site or surrounding vicinity. No impact would occur, and no mitigation is required.



ii. Strong seismic ground shaking?

Less Than Significant Impact. As mentioned above, the Geotechnical Evaluation determined no evidence of active faults to be present under or in close proximity to the project site. However, incidental ground cracking and other ground shaking phenomena can occur due to high seismic accelerations and regional seismic activity. Thus, it was determined in the Geotechnical Evaluation that risks associated with seismic shaking and strong ground motion are considered to be moderate.

As specified in Regulatory Compliance Measure GEO-1, below, the proposed project's building would be subject to the seismic design criteria of the most current California Building Code requirements that aim to prevent building collapse and reduce the impacts of seismic ground shaking. Adherence to these requirements would address injury and loss of life and building damage after an earthquake. Therefore, with the implementation of Regulatory Compliance Measure GEO-1, impacts related to seismic ground shaking would be less than significant, and no mitigation is required. **Please refer to Section 4.4 in the Draft EIR for a further discussion of this topic.**

Regulatory Compliance Measures and Mitigation Measures:

No mitigation is required. However, the following regulatory compliance measure is an existing regulation that is applicable to the proposed project and is considered in the analysis of potential impacts related to geology and soils. The City of Cypress considers this requirement to be mandatory; therefore, it is not a mitigation measure.

Regulatory Compliance Measure GEO-1

Compliance with Seismic and Building Standards in the Building Code. Prior to issuance of the first building permit for the proposed buildings, the City of Cypress (City) Engineer, Building Official, or their designee, and the project soils engineer shall review the building plans to verify that the structural design conforms to the requirements of the City's latest adopted edition of the California Building Standards Code. Structures and walls shall be designed in accordance with applicable sections of the City's Building Code.

iii. Seismic-related ground failure, including liquefaction?

Less Than Significant with Mitigation Incorporated. Soil liquefaction is a phenomenon in which cyclic stresses, produced by earthquake-induced ground motion, create excess pore pressures in relatively cohesionless and low plastic soils. These soils may thereby acquire a high degree of mobility, which can lead to lateral movement, sliding, consolidation and settlement of loose sediments, sand boils, and other damaging deformations. This phenomenon occurs only below the water table; however, after liquefaction has developed, the effects can propagate upward into overlying non-saturated soil as excess pore water dissipates.

The factors known to influence liquefaction potential include soil type and grain size, relative density, groundwater level, confining pressures, and both intensity and duration of ground shaking.



In general, materials that are susceptible to liquefaction are loose, saturated granular soils having low fine content under low confining pressures and some low plastic silts and clays.

According to the California Geological Survey's EQ Zapp, the project site is located in a Liquefaction Hazards Zone of required investigations. The Geotechnical Evaluation included a subsurface exploration and has determined the presence of potentially liquefiable soils to depths of 50 feet. Further analysis determined potential dynamic settlements of approximately 2.9 inches to 5.27 inches during a strong seismic event.

This dynamic settlement as a result of severe seismic activity is expected to occur over a large area and would result in areal subsidence, and the potential differential settlement is expected to be significantly less over any relatively small segment. However, given the nature of the proposed project, which includes a light industrial facility with office and warehouse uses, differential settlements under current conditions could be significant. Thus, remedial grading, foundation considerations, and/or in-situ ground improvement measures are recommended in the Geotechnical Evaluation to help mitigate potential adverse effects due to soil liquefaction.

Mitigation Measure GEO-1, provided below, requires the construction contractor to comply with the recommendations in the Geotechnical Evaluation to reduce the proposed project's impact related to liquefaction. Therefore, with implementation of Mitigation Measure GEO-1, the proposed project's impacts related to liquefaction would be reduced to less than significant. The project would also be required to adhere to Regulatory Compliance Measure GEO-1. **Please refer to Section 4.4 in the Draft EIR for a further discussion of this topic.**

Mitigation Measure:

Mitigation Measure GEO-1 Implementation of Geotechnical Evaluation Recommendations.
The Applicant's construction contractor shall implement the recommendations of the Geotechnical Evaluation prepared for the proposed project, as applicable, to the satisfaction of the City of Cypress' (City) Building Official, or designee. The City's Building Official, or designee, shall confirm recommendations have been implemented into the design and construction of the proposed project prior to the issuance of a building permit.

iv. Landslides?

No Impact. According to the City's General Plan Safety Element (2001), no significant topographic features exist within the City. Further, according to the Geotechnical Evaluation, the topography of the site is relatively flat to very gently sloping. Site elevations in feet above the North American Vertical Datum of 1988 (NAVD88) are estimated to range from approximately 38 feet above mean sea level (amsl) near the northeast and southeast corners of the site, approximately 39 feet amsl near the center of the site, and approximately 35–36 feet amsl near the northwest and southwest corners of the site, respectively. Evidence of ancient landslides or slope instabilities were not observed at the project site. Both the project site and surrounding properties are flat with no unusual geographic features, and therefore, neither the project site nor the surrounding area has



the potential for impacts related to landslides. No mitigation is required. **Please refer to Section 4.4 in the Draft EIR for a further discussion of this topic.**

b) Would the project result in substantial soil erosion or the loss of topsoil?

Less Than Significant Impact. During project construction activities, soil would be exposed and disturbed, drainage patterns would be temporarily altered during grading and other construction activities, and there would be an increased potential for soil erosion and siltation compared to existing conditions. However, as described in Section 4.10, Hydrology and Water Quality, the Construction General Permit requires preparation of a Storm Water Pollution Prevention Plan (SWPPP) (see Regulatory Compliance Measure HYD-1 in that section). The SWPPP would detail Erosion Control and Sediment Control Best Management Practices (BMPs) to be implemented during project construction to minimize erosion and retain sediment on site. With compliance with the requirements of the Construction General Permit and with implementation of the construction BMPs, construction impacts related to substantial soil erosion and loss of topsoil would be less than significant. Following construction, the project site would be covered with the proposed buildings, paving, and landscaping. Therefore, operation of the proposed project would not result in substantial soil erosion or loss of topsoil. Potential soil erosion impacts related to construction activities would be less than significant with adherence to the required regulations discussed above. Operation of the proposed project would result in no impacts related to soil erosion or loss of topsoil. No mitigation is required. **Please refer to Section 4.4 in the Draft EIR for a further discussion of this topic.**

c) Would the project be located on a geologic unit or soil that is unstable, or that would become unstable as a result of the project, and potentially result in on-site or off-site landslides, lateral spreading, subsidence, liquefaction, or collapse?

Less Than Significant with Mitigation Incorporated. Landslides and other forms of mass wasting, including mud flows, debris flows, and soil slips, occur as soil moves downslope under the influence of gravity. Landslides are frequently triggered by intense rainfall or seismic shaking. Because the project site is in a flat area, landslides or other forms of natural slope instability do not represent a significant hazard to the project site or the surrounding area. In addition, as discussed in Response 4.7(a)(iv), the site is not within an area susceptible to landslides as both the project site and surrounding properties are flat with no unusual geographic features.

Lateral spreading often occurs on very gentle slopes or flat terrain. The dominant mode of movement is lateral extension accompanied by shear or tensile fracture. This failure is caused by liquefaction and is usually triggered by rapid ground motion, such as that experienced during an earthquake, but can also be artificially induced. When coherent material, either bedrock or soil, rests on materials that liquefy, the upper units may undergo fracturing and extension and may then subside, translate, rotate, disintegrate, or liquefy and flow. The Geotechnical Evaluation indicates that heavy lateral spreading is considered a low risk while ground cracking displacements, and localized spread is considered a moderate risk. These risks would be reduced by the implementation of Regulatory Compliance Measure GEO-1, which would include ground treatment and dewatering, as well as providing a capping of engineered fill. Therefore, potential impacts related to lateral spreading would be less than significant, and no mitigation is required.



Subsidence refers to broad-scale changes in the elevation of land. Common causes of land subsidence are pumping water, oil, and gas from underground reservoirs; dissolution of limestone aquifers (sinkholes); collapse of underground mines; drainage of organic soils; and initial wetting of dry soils (hydrocompaction). Subsidence may also be caused by heavy loads generated by large earthmoving equipment. As stated in the Geotechnical Evaluation, dynamic settlement as a result of liquefaction is expected to occur over a large area and would result in areal subsidence, and the potential differential settlement is expected to be significantly less over any relatively small segment. As specified in Regulatory Compliance Measure GEO-1, the proposed project's buildings would be subject to the seismic design criteria of the most current California Building Code requirements that aim to prevent building collapse and reduce the impacts of seismic ground shaking. Adherence to these requirements would address injury and loss of life and building damage during and after an earthquake. The proposed project's compliance with the most current California Building Code requirements would also reduce the project's impacts related to subsidence. Adherence to these requirements would address the removal and replacement of site soils. Therefore, with the implementation of Regulatory Compliance Measure GEO-1, impacts related to seismic ground shaking would be less than significant, and no mitigation is required.

As discussed in detail in Response 4.7(a)(iii) above, implementation of Mitigation Measure GEO-1 and adherence to the regulatory standards described in Regulatory Compliance Measure GEO-1 would be required to address the proposed project's impacts with respect to liquefaction. Provided that design and remedial grading and ground improvement (as necessary) are performed in accordance with the applicable requirements in the California Building Code (adopted by the City as its Building Code with certain amendments), and current standards of practice in the area, excessive settlement resulting from liquefaction and compression of existing undocumented fill and some layers of loose sands and silty sands on the project site would be reduced to a less than significant level. **Please refer to Section 4.4 in the Draft EIR for a further discussion of this topic.**

d) Would the project be located on expansive soil, as defined in Table 18-1-B of the Uniform Building Code (1994), creating direct or indirect substantial risks to life or property?

Less Than Significant Impact. According to the Geotechnical Evaluation prepared for the proposed project, surface site soils had a "very low" potential for expansion. No recommendations are provided in the Geotechnical Evaluation related to expansive soils due to this very low potential. Therefore, impacts related to expansive soils for the proposed project would be less than significant. No mitigation is required.

e) Would the project have soils incapable of adequately supporting the use of septic tanks or alternative wastewater disposal systems where sewers are not available for the disposal of wastewater?

No Impact. The proposed project would not include the use of septic tanks or alternative wastewater disposal systems because sanitary sewer and wastewater facilities are available in the vicinity of the project site. Therefore, the project would have no impact with respect to septic tanks or alternative wastewater disposal systems. No mitigation is required. **Please refer to Section 4.4 in the Draft EIR for a further discussion of this topic.**



f) Would the project directly or indirectly destroy a unique paleontological resource or site or unique geologic feature?

Less Than Significant with Mitigation Incorporated. The project site contains Artificial Fill, which has no paleontological sensitivity, and Young Alluvium, Unit 2, which has low paleontological sensitivity from the surface to a depth of 10 feet and high paleontological sensitivity below 10 feet. With a maximum excavation depth of 8 feet during construction, the proposed project is expected to remain in deposits with no or low paleontological sensitivity. However, in the event that paleontological resources are encountered during construction, Mitigation Measure GEO-2, detailed below, would require work in the immediate area of the discovery to be halted and a qualified paleontologist to assess the discovery. These procedures would reduce potential impacts to scientifically significant nonrenewable paleontological resources encountered during construction. **Please refer to Section 4.4 in the Draft EIR for a further discussion of this topic.**

Mitigation Measure:

Mitigation Measure GEO-2 Procedures for Unexpected Paleontological Resources Discoveries. In the event that paleontological resources are encountered, work in the immediate area of the discovery shall be halted and the Applicant shall retain a professional paleontologist who meets the qualifications established by the Society of Vertebrate Paleontology to assess the discovery. The qualified, professional paleontologist shall make recommendations regarding the treatment and disposition of the discovered resources, as well as the need for subsequent paleontological mitigation, which may include, but not be limited to, paleontological monitoring, collection of observed resources, preservation, stabilization and identification of collected resources, curation of resources into a museum repository, and preparation of a monitoring report of findings, consistent with well accepted standards, such as those established by the Society of Vertebrate Paleontology. The City of Cypress shall ensure that the recommendations from the qualified, professional paleontologist shall be followed by the Applicant.



This page intentionally left blank



4.8 GREENHOUSE GAS EMISSIONS

	Potentially Significant Impact	Less Than Significant with Mitigation Incorporated	Less Than Significant Impact	No Impact
Would the project:				
a) Generate greenhouse gas emissions, either directly or indirectly, that may have a significant impact on the environment?	<input type="checkbox"/>	<input type="checkbox"/>	<input checked="" type="checkbox"/>	<input type="checkbox"/>
b) Conflict with an applicable plan, policy or regulation adopted for the purpose of reducing the emissions of greenhouse gases?	<input type="checkbox"/>	<input type="checkbox"/>	<input checked="" type="checkbox"/>	<input type="checkbox"/>

Discussion

Greenhouse gases (GHGs) are present in the atmosphere naturally, are released by natural sources, or are formed from secondary reactions taking place in the atmosphere. The gases that are widely seen as the principal contributors to human-induced global climate change are:

- Carbon dioxide (CO₂);
- Methane (CH₄);
- Nitrous oxide (N₂O);
- Hydrofluorocarbons (HFCs);
- Perfluorocarbons (PFCs); and
- Sulfur Hexafluoride (SF₆).

Over the last 200 years, humans have caused substantial quantities of GHGs to be released into the atmosphere. These extra emissions are increasing GHG concentrations in the atmosphere and enhancing the natural greenhouse effect, believed to be causing global warming. While manmade GHGs include naturally occurring GHGs such as CO₂, methane, and N₂O, some gases, like HFCs, PFCs, and SF₆ are completely new to the atmosphere.

Certain gases, such as water vapor, are short-lived in the atmosphere. Others remain in the atmosphere for significant periods of time, contributing to climate change in the long term. Water vapor is excluded from the list of GHGs above because it is short-lived in the atmosphere and its atmospheric concentrations are largely determined by natural processes, such as oceanic evaporation.

These gases vary considerably in terms of Global Warming Potential (GWP), which is a concept developed to compare the ability of each GHG to trap heat in the atmosphere relative to another gas. The GWP is based on several factors, including the relative effectiveness of a gas to absorb infrared radiation and length of time that the gas remains in the atmosphere (“atmospheric lifetime”). The GWP of each gas is measured relative to CO₂, the most abundant GHG; the definition of GWP for a particular GHG is the ratio of heat trapped by one unit mass of the GHG to the ratio of heat trapped by one unit mass of CO₂ over a specified time period. GHG emissions are typically measured in terms of pounds or tons of “CO₂ equivalents” (CO₂e).



Impact Analysis

a) Would the project generate greenhouse gas emissions, either directly or indirectly, that may have a significant impact on the environment?

Less Than Significant Impact. State CEQA Guidelines Section 15064(b) provides that the “determination of whether a project may have a significant effect on the environment calls for careful judgment on the part of the public agency involved, based to the extent possible on scientific and factual data,” and further states that an “ironclad definition of significant effect is not always possible because the significance of an activity may vary with the setting.”

The City of Cypress has adopted Appendix G of the State CEQA Guidelines as the significance threshold for GHG emissions. A project would normally have a significant effect on the environment if it would:

- Generate GHG emissions, either directly or indirectly, that may have a significant impact on the environment; or
- Conflict with an applicable plan, policy, or regulation adopted for the purpose of reducing the emissions of GHGs.

To provide guidance to local lead agencies on determining significance for GHG emissions in their CEQA documents, the South Coast Air Quality Management District (SCAQMD) has convened a GHG CEQA Significance Threshold Working Group (Working Group). Based on the last Working Group meeting held in September 2010 (Meeting No. 15), SCAQMD proposed to adopt a tiered approach for evaluating GHG emissions for development projects where SCAQMD is not the lead agency:

- **Tier 1—Exemptions:** If a project is exempt from CEQA, project-level and cumulative GHG emissions are less than significant.
- **Tier 2—Consistency with a Locally Adopted GHG Reduction Plan:** If the project complies with a GHG emissions reduction plan or mitigation program that avoids or substantially reduces GHG emissions in the project’s geographic area (i.e., city or county), project-level and cumulative GHG emissions are less than significant.
- **Tier 3—Numerical Screening Threshold:** If GHG emissions are less than the numerical screening-level threshold, project-level and cumulative GHG emissions are less than significant.

For projects that are not exempt or where no qualifying GHG reduction plans are directly applicable, SCAQMD requires an assessment of GHG emissions. SCAQMD, under Option 1, is proposing a “bright-line” screening-level threshold of 3,000 metric tons (MT) of CO₂e (or MT CO₂e) per year (or MT CO₂e/year) for all land use types or, under Option 2, the following land use-specific thresholds: 1,400 MT CO₂e for commercial projects; 3,500 MT CO₂e for residential projects; or 3,000 MT CO₂e for mixed-use projects. This bright-line threshold is based on a review of the Office of Planning and Research (OPR) database of CEQA projects. Based on their review of 711 CEQA projects, 90 percent of CEQA projects would exceed the bright-line thresholds identified above. Therefore, projects that do not exceed the bright-line threshold



would have a nominal and therefore less than cumulatively considerable impact on GHG emissions.

- **Tier 4—Performance Standards:** If emissions exceed the numerical screening threshold, a more detailed review of the project’s GHG emissions is warranted. The SCAQMD has proposed an efficiency target for projects that exceed the bright-line threshold. The current recommended approach is per-capita efficiency targets. The SCAQMD is not recommending use of a percentage emissions reduction target. Instead, the SCAQMD proposes proposed a 2020 efficiency target of 4.8 MT CO₂e per year per service population for project-level analyses and 6.6 MT CO₂e per year per service population for plan-level projects (e.g., program-level projects such as General Plans).

For the purpose of this analysis, the proposed project will be compared to the threshold of 3,000 MT CO₂e per year for all land use types. The project is also evaluated for compliance with the 2022 Scoping Plan and 2020–2045 Regional Transportation Plan/Sustainable Communities Strategy (RTP/SCS).

Construction Greenhouse Gas Emissions. Demolition and construction activities associated with the proposed project would produce combustion emissions from various sources. During construction, GHGs would be emitted through the operation of construction equipment and from worker and builder supply vendor vehicles, each of which typically use fossil-based fuels to operate. The combustion of fossil-based fuels creates GHGs such as CO₂, CH₄, and N₂O. Furthermore, CH₄ is emitted during the fueling of heavy equipment. Exhaust emissions from on-site construction activities would vary daily as construction activity levels change.

The SCAQMD does not have an adopted threshold of significance for construction-related GHG emissions. However, lead agencies are required to quantify and disclose GHG emissions that would occur during construction. The SCAQMD suggests that construction GHG emissions be amortized over the life of the project (defined as 30 years), added to the operational emissions, and compared to the applicable interim GHG significance threshold tier.

Using the California Emissions Estimator Model version 2022.1 (CalEEMod), it is estimated that the proposed project would generate a total of approximately 539.3 MT CO₂e during construction of the project. When annualized over the 30-year life of the project, annual emissions would be 18.0 MT CO₂e.

Operational Emissions Long-term operation of the proposed project would generate GHG emissions from area, mobile, stationary, waste, and water sources as well as indirect emissions from sources associated with energy consumption. Mobile-source GHG emissions would include project-generated vehicle trips. Area-source emissions would be associated with activities such as landscaping and maintenance on the project site, and other sources. Waste source emissions generated by the proposed project include energy generated by landfilling and other methods of disposal related to transporting and managing project-generated waste. In addition, water source emissions associated with the proposed project are generated by water supply and conveyance, water treatment, water distribution, and wastewater treatment.



Trip generation rates used in CalEEMod for the proposed project were based on the project's trip generation estimates identified in the proposed project's Traffic Analysis (see **Appendix F**).³⁰ The proposed project would generate a total of 406 average daily trips (ADT), including 262 passenger vehicle trips, 50 two-axle truck trips, 16 three-axle truck trips, and 78 four-axle truck trips, which were included in CalEEMod. Existing uses would generate a total of 408 ADT, which was also included in CalEEMod.

In addition, long-term operational emissions associated with the existing uses were evaluated in CalEEMod. The project site is developed with an existing 150,626-square-foot office building; however, a total of 61,616 square feet (41 percent) of space was occupied as of August 2022. It was conservatively assumed in the Traffic Analysis that only 37,657 (25 percent) of the building was occupied. Therefore, the existing uses analysis evaluates 37,657 square feet of existing office uses and the Traffic Analysis identifies an existing trip generation of 408 ADT associated with the 37,657-square-foot occupied space.

Table 4.8.A shows the calculated GHG emissions for the proposed project. **Appendix A** provides additional calculation details. As shown in **Table 4.8.A**, mobile sources would be the largest source of GHG emissions for the proposed project at approximately 70 percent of the total project emissions. Energy sources would be the next largest category at approximately 25 percent. Water sources would be approximately 4 percent of the total emissions and waste sources would be approximately 2 percent of the total emissions. Area sources would be approximately less than 1 percent of the total emissions.

As discussed above, according to SCAQMD, a project would have less than significant GHG emissions if it would result in operational-related GHG emissions of less than 3,000 MT CO₂e per year. Based on the analysis results, the proposed project would result in a net increase of 2,532.1 MT CO₂e per year over existing conditions, which would be below the numeric threshold of 3,000 MT CO₂e. Therefore, operation of the proposed project would not generate significant GHG emissions that would have a significant effect on the environment. As such, impacts related to operational GHG emissions would be less than significant. No mitigation is required. **Please refer to Section 4.5 in the Draft EIR for a further discussion of this topic.**

b) Would the project conflict with an applicable plan, policy or regulation adopted for the purpose of reducing the emissions of greenhouse gases?

Less Than Significant Impact. The City, as a lead agency, may assess the significance of GHG emissions by determining a project's consistency with a local GHG reduction plan that qualifies under Section 15183.5 of the State CEQA Guidelines. The City of Cypress has not adopted a GHG reduction plan. In addition, the City has not completed the GHG inventory, benchmarking, and goal-setting process required to identify a reduction target and to take advantage of the streamlining provisions contained in the State CEQA Guidelines amendments adopted in Senate Bill (SB) 97.

³⁰ Urban Crossroads. 2023. *Goodman Commerce Center Traffic Analysis*. November 21.



Table 4.8.A: GHG Emissions (MT/yr)

Emission Type	Operational Emissions				
	CO ₂	CH ₄	N ₂ O	CO ₂ e	Percentage of Total
Existing Uses GHG Emissions					
Mobile Sources	407.7	<0.1	<0.1	414.4	63
Area Sources	0.8	<0.1	<0.1	0.8	<1
Energy Sources	212.6	<0.1	<0.1	213.3	32
Water Source	13.1	0.2	<0.1	20.1	3
Waste Source	3.1	0.3	0.0	10.9	2
Total Existing Uses Emissions				659.5	-
Proposed Project GHG Emissions					
Mobile Sources	331.3	<0.1	<0.1	336.6	11
Mobile Sources – Heavy Heavy Duty Trucks	1,772.8	0.1	0.3	1,862.2	59
Area Sources	3.9	<0.1	<0.1	3.9	<1
Energy Sources	778.3	0.1	<0.1	781.0	25
Water Sources	86.9	1.4	<0.1	133.4	4
Waste Sources	16.1	1.6	0.0	56.2	2
Total Operational Emissions				3,173.6	100
Amortized Construction Emissions				18.0	-
Total Annual Emissions				3,191.6	-
Total Net Annual Emissions				2,532.1	
SCAQMD Threshold				3,000	-
Exceeds Threshold?				No	-

Source: LSA (December 2023).

GHG = greenhouse gas

MT/yr = metric tons per year

SCAQMD = South Coast Air Quality Management District

Since no other local or regional climate action plan is in place, the proposed project was analyzed for consistency with the goals of the 2022 Scoping Plan and the 2020–2045 RTP/SCS.

2022 Scoping Plan. Executive Order (EO) B-30-15 added the immediate target of reducing GHG emissions to 40 percent below 1990 levels by 2030. CARB released a second update to the Scoping Plan, the 2017 Scoping Plan, to reflect the 2030 target set by EO B-30-15 and codified by Senate Bill (SB) 32. SB 32 affirms the importance of addressing climate change by codifying into statute the GHG emissions reductions target of at least 40 percent below 1990 levels by 2030 contained in EO B-30-15. The companion bill to SB 32, AB 197, provides additional direction to the CARB related to the adoption of strategies to reduce GHG emissions. Additional direction in AB 197 intended to provide easier public access to air emissions data that are collected by CARB was posted in December 2016.

The 2022 Scoping Plan Update³¹ assesses progress toward the statutory 2030 target, while laying out a path to achieving carbon neutrality no later than 2045. The 2022 Scoping Plan Update focuses on outcomes needed to achieve carbon neutrality by assessing paths for clean technology, energy deployment, natural and working lands, and others, and is designed to meet the State’s long-term

³¹ California Air Resources Board (CARB). 2022. California’s 2022 Climate Change Scoping Plan. November.



climate objectives and support a range of economic, environmental, energy security, environmental justice, and public health priorities.

As identified above, the 2022 Scoping Plan Update contains GHG reduction measures that work toward reducing GHG emissions, consistent with the targets set by EO B-30-15 and codified by SB 32 and AB 197. The measures applicable to the proposed project include energy efficiency measures, water conservation and efficiency measures, and transportation and motor vehicle measures, as discussed below.

Energy efficiency measures are intended to maximize energy-efficient building and appliance standards; pursue additional efficiency efforts, including new technologies and new policy and implementation mechanisms; and pursue comparable investment in energy efficiency from all retail providers of electricity in California. In addition, these measures are designed to expand the use of green building practices to reduce the carbon footprint of California's new and existing inventory of buildings. As identified above, the proposed project would comply with the latest California Green Building Standards Code (CALGreen Code) standards regarding energy conservation and green building. Therefore, the proposed project would comply with applicable energy measures.

Water conservation and efficiency measures are intended to continue efficiency programs and use cleaner energy sources to move and treat water. Increasing the efficiency of water transport and reducing water use would reduce GHG emissions. As noted above, the project would be required to comply with the latest CALGreen Code standards, which include a variety of different measures, including reduction of wastewater and water use. The proposed project would also include drought tolerant landscape and would be required to comply with the California Model Water Efficient Landscape Ordinance. Therefore, the proposed project would not conflict with any of the water conservation and efficiency measures.

The goal of transportation and motor vehicle measures is to develop regional GHG emission reduction targets for passenger vehicles. Specific regional emission targets for transportation emissions would not directly apply to the proposed project. However, vehicles traveling to the project site would comply with the Pavley II (LEV III) Advanced Clean Cars Program. The second phase of Pavley standards will reduce GHG emissions from new cars by 34 percent from 2016 levels by 2025. Therefore, the proposed project would not conflict with the identified transportation and motor vehicle measures.

The proposed project would comply with existing State regulations adopted to achieve the overall GHG emissions reduction goals.

2020–2045 RTP/SCS. The Southern California Association of Government's (SCAG) 2020–2045 RTP/SCS was adopted on September 3, 2020. SCAG's RTP/SCS identifies that land use strategies that focus on new housing and job growth in areas served by high-quality transit and other opportunity areas would be consistent with a land use development pattern that supports and complements the proposed transportation network. The core vision in the 2020–2045 RTP/SCS is to better manage the existing transportation system through design management strategies, integrate land use decisions and technological advancements, create complete streets that are safe to all roadway users, preserve the transportation system, and expand transit and foster development in transit-



oriented communities. The 2020–2045 RTP/SCS contains transportation projects to help more efficiently distribute population, housing, and employment growth, as well as a forecasted development pattern that is generally consistent with regional-level General Plan data. The forecasted development pattern, when integrated with the financially constrained transportation investments identified in the 2020–2045 RTP/SCS, would reach the regional target of reducing GHG emissions from automobiles and light-duty trucks by 19 percent per capita by 2035 (compared to 2005 levels). The 2020–2045 RTP/SCS does not require that local General Plans, Specific Plans, or zoning be consistent with the 2020–2045 RTP/SCS, but it does provide incentives for consistency to governments and developers.

Implementing SCAG’s RTP/SCS will greatly reduce the regional GHG emissions from transportation, helping to achieve statewide emissions reduction targets. The proposed project would not conflict with the stated goals of the RTP/SCS; therefore, the proposed project would not interfere with SCAG’s ability to achieve the region’s GHG reduction targets of 19 percent below 2005 per capita emissions levels by 2035, and it can be assumed that regional mobile emissions would decrease in line with the goals of the RTP/SCS. Furthermore, the proposed project is not regionally significant per State CEQA Guidelines Section 15206, and, as such, it would not conflict with the SCAG RTP/SCS targets since those targets were established and are applicable on a regional level.

The proposed project would consist of a 191,394-square-foot light industrial building. Based on the nature of the proposed project, it is anticipated that implementation of the proposed project would not interfere with SCAG’s ability to implement the regional strategies outlined in the RTP/SCS. Therefore, the proposed project would not conflict with plans, policies, or regulations adopted for the purpose of reducing GHG emissions. Impacts would be less than significant, and no mitigation is required. **Please refer to Section 4.5 in the Draft EIR for a further discussion of this topic.**



This page intentionally left blank



4.9 HAZARDS AND HAZARDOUS MATERIALS

	Potentially Significant Impact	Less Than Significant with Mitigation Incorporated	Less Than Significant Impact	No Impact
Would the project:				
a) Create a significant hazard to the public or the environment through the routine transport, use, or disposal of hazardous materials?	<input type="checkbox"/>	<input type="checkbox"/>	<input checked="" type="checkbox"/>	<input type="checkbox"/>
b) Create a significant hazard to the public or the environment through reasonably foreseeable upset and accident conditions involving the release of hazardous materials into the environment?	<input type="checkbox"/>	<input type="checkbox"/>	<input checked="" type="checkbox"/>	<input type="checkbox"/>
c) Emit hazardous emissions or handle hazardous or acutely hazardous materials, substances, or waste within one-quarter mile of an existing or proposed school?	<input type="checkbox"/>	<input type="checkbox"/>	<input checked="" type="checkbox"/>	<input type="checkbox"/>
d) Be located on a site which is included on a list of hazardous materials sites compiled pursuant to Government Code Section 65962.5 and, as a result, would it create a significant hazard to the public or the environment?	<input type="checkbox"/>	<input type="checkbox"/>	<input checked="" type="checkbox"/>	<input type="checkbox"/>
e) For a project located within an airport land use plan or, where such a plan has not been adopted, within 2 miles of a public airport or public use airport, would the project result in a safety hazard or excessive noise for people residing or working in the project area?	<input type="checkbox"/>	<input type="checkbox"/>	<input checked="" type="checkbox"/>	<input type="checkbox"/>
f) Impair implementation of or physically interfere with an adopted emergency response plan or emergency evacuation plan?	<input type="checkbox"/>	<input type="checkbox"/>	<input type="checkbox"/>	<input checked="" type="checkbox"/>
g) Expose people or structures, either directly or indirectly, to a significant risk of loss, injury or death involving wildland fires?	<input type="checkbox"/>	<input type="checkbox"/>	<input type="checkbox"/>	<input checked="" type="checkbox"/>

Discussion

The following section is based on the *Phase I Environmental Site Assessment 5665 Plaza Drive Cypress, California* (Phase I ESA) prepared by Stantec Consulting Services, Inc. (September 2021) and the *Asbestos Inspection Report 5665 Plaza Drive Cypress, California 90630* prepared by Pacific Environmental Company (August 2021), provided in **Appendix B** of this Initial Study.

Impact Analysis

- a) **Would the project create a significant hazard to the public or the environment through the routine transport, use, or disposal of hazardous materials?**

Less Than Significant Impact. Hazardous materials are chemicals that could potentially cause harm during an accidental release or mishap, and are defined as being toxic, corrosive, flammable,



reactive, and an irritant, or strong sensitizer.³² Hazardous substances include all chemicals regulated under the United States Department of Transportation’s “hazardous materials” regulations and the United States Environmental Protection Agency’s (USEPA) “hazardous waste” regulations. Hazardous wastes require special handling and disposal because of their potential to damage public health and the environment. The probable frequency and severity of consequences from the routine transport, use, or disposal of hazardous materials is affected by the type of substance, the quantity used or managed, and the nature of the activities and operations.

Construction of the proposed project would temporarily increase the regional transport, use, and disposal of construction-related hazardous materials and petroleum products (e.g., diesel fuel, lubricants, paints and solvents, and cement products containing strong basic or acidic chemicals). These materials are commonly used at construction sites, and the construction activities would be required to comply with applicable State and federal regulations for proper transport, use, storage, and disposal of excess hazardous materials and hazardous construction waste. In addition, Regulatory Compliance Measures HYD-1 and HYD-2, as detailed in Section 4.10, Hydrology and Water Quality, of this Initial Study, require compliance with the waste discharge permit requirements to avoid potential impacts to water quality due to spills or runoff from hazardous materials used during construction. Therefore, with adherence to the regulatory standards included in Regulatory Compliance Measures HYD-1 and HYD-2, impacts related to the routine transport, use, or disposal of hazardous materials during construction would be less than significant.

The proposed project includes the development of one light industrial building with both warehouse and office uses. Warehouse and office uses typically do not present a hazard associated with the accidental release of hazardous substances into the environment. Operation of the proposed light industrial building would involve the use of materials common to all urban developments that are labeled hazardous such as solvents and commercial cleansers and petroleum products and would include the limited use of pesticide and herbicides for landscape maintenance. Trucks accessing the businesses on site would contain oil and gasoline to power their engines, which could have the potential to result in minor releases of such substances through drips or leaks from truck loading areas.

Any hazardous materials associated with project operations would be contained, stored, and used in accordance with manufacturers’ instructions and handled in compliance with applicable federal, State, and local regulations. In addition, operation of the proposed project would not store, transport, generate, or dispose of large quantities of hazardous substances. Therefore, potential impacts from the routine transport, use of disposal of hazardous materials resulting from operation of the proposed project would be less than significant, and no mitigation would be required.

The Orange County Fire Authority’s (OCFA) Hazardous Material Division and the Orange County Environmental Health Department both identify types and amounts of waste generated in Orange County and establish programs for managing waste. The OCFA maintains a Hazardous Material Management Plan, which assures that adequate treatment and disposal capacity is available to

³² A “sensitizer” is a chemical that can cause a substantial proportion of people or animals to develop an allergic reaction in normal tissue after repeated exposure to a chemical.



manage the hazardous waste generated within the County and address issues related to the disposal, handling, processing, storage, and treatment of local hazardous materials and waste products.

The proposed project would be reviewed by the OCFA for hazardous material use, safe handling, and storage of materials. Prior to the issuance of grading permits, conditions of approval would be applied to the proposed project by the OCFA to reduce hazardous material impacts and ensure that any hazardous waste that is generated on site would be transported to an appropriate disposal facility by a licensed hauler in accordance with State and federal law. Therefore, due to the type and nature of the proposed project, its implementation would result in less than significant impacts related to the routine transport, use, or disposal of hazardous materials; no mitigation is required. **This topic will not be analyzed further in the EIR.**

b) Would the project create a significant hazard to the public or the environment through reasonably foreseeable upset and accident conditions involving the release of hazardous materials into the environment?

Less Than Significant Impact. The Phase I ESA prepared for the proposed project included site reconnaissance to visually assess the project site and surrounding area's current land uses; and a review of regulatory agency reports, aerial photographs, and other historic record sources. The purpose of the Phase I ESA was to identify and assess environmental characteristics of the project site that could impact the present or future uses of the project site.

The project site was historically used for agricultural purposes until approximately 1980. Based on the adjacent railroad line and historical agricultural use, pesticides or herbicides may have been utilized on the project site and near-surface soils may have at one time contained these compounds. However, the soils on the project site were reworked when the project site was developed in the early 1990s, and, therefore, it is not anticipated that any hazardous materials in the soils remain related to past agricultural use. The Phase I ESA concluded that there was no evidence of recognized environmental conditions at the project site.

The Phase I ESA also determined that the presence of lead-based paint (LBP) was unlikely as the existing office building was built around 1990, and risks related to LBP only apply to paint that is intact but was applied before 1977. In addition, the Phase I ESA determined that previous investigations on the project site indicated the presence of asbestos-containing materials (ACMs) in building materials. However, further investigations in the Asbestos Inspection Report for the project site concluded that no ACMs or asbestos containing construction materials (ACCMs) were used in the construction of the improvements at the site.

For the reasons described above, the proposed project would not create a significant hazard to the public or the environment through reasonably foreseeable upset and accident conditions involving the release of hazardous materials into the environment. Therefore, impacts would be less than significant, and no mitigation is required. **This topic will not be analyzed further in the EIR.**

c) Would the project emit hazardous emissions or handle hazardous or acutely hazardous materials, substances, or waste within one-quarter mile of an existing or proposed school?



Less Than Significant Impact. The closest schools to the project site are the Frank Vessels Elementary School (0.5 mile northeast) and Del Sol School (0.6 mile northwest). Therefore, there are no existing or proposed schools within 0.25 mile of the project site.

As noted in Responses 4.9(a) and 4.9(b), the proposed project is not anticipated to release hazardous emissions or handle hazardous or acutely hazardous materials, substances, or waste in significant quantities. Construction activities associated with the proposed project would use a limited amount of hazardous and flammable substances/oils during heavy equipment operation for site excavation, grading, and construction. The amount of hazardous chemicals present during construction would be limited and would be in compliance with existing government regulations. Future light industrial land uses would not require the use, storage, disposal, or transport of large volumes of hazardous materials that could cause serious environmental damage in the event of an accident. Although hazardous substances could be present and used at the proposed light industrial building, such substances are generally present now in the existing development on the project site, typically found in small quantities, and can be cleaned up without affecting the environment. Therefore, impacts related to hazardous emissions or handling of hazardous or acutely hazardous materials, substances, or waste within 0.25 mile of an existing or proposed school would be less than significant, and no mitigation is required. **This topic will not be analyzed further in the EIR.**

d) Would the project be located on a site which is included on a list of hazardous materials sites compiled pursuant to Government Code Section 65962.5 and, as a result, would it create a significant hazard to the public or the environment?

Less Than Significant Impact. Under Government Code Section 65962.5, the Department of Toxic Substances Control (DTSC) provides a list (Cortese List) of hazardous materials sites. The DTSC's data management system (EnviroStor) does not include any sites within the City of Cypress.³³ Therefore, the project site is not on the list, impacts related to the project site's status on the list of hazardous materials sites would be less than significant, and no mitigation is required. **This topic will not be analyzed further in the EIR.**

e) For a project located within an airport land use plan or, where such a plan has not been adopted, within two miles of a public airport or public use airport, would the project result in a safety hazard for people residing or working in the project area?

Less Than Significant Impact. The project site is located approximately 0.25 mile north of the Joint Forces Training Base (JFTB) Los Alamitos. The facilities at JFTB Los Alamitos include two runways and associated taxiways, ramp space, and hangars. According to the Orange County Airport Land Use Commission's *Airport Environs Land Use Plan (AELUP) for Joint Forces Training Base Los Alamitos*, the project site is located in the Federal Aviation Administration's (FAA) Part 77 Notification Area

³³ California Department Toxic Substances Control (DTSC). EnviroStor. Website: <https://www.envirostor.dtsc.ca.gov/public/map/?myaddress=5665+plaza+drive> (accessed November 5, 2023).



(Exhibit D1) and the AELUP height restriction zone for JFTB Los Alamitos.³⁴ Height limitations are imposed on projects within a height restriction zone so that structures or trees (1) do not obstruct the airspace required for takeoff, flight, or landing of an aircraft at an airport, or (2) are not otherwise hazardous to the landing or takeoff or aircraft.

Implementation of the proposed project would not result in a safety hazard for people working in the vicinity of the project site because the proposed project would include the demolition of the existing five-story office building on the project site and replace it with a one-story light industrial building that would not exceed 50 feet in height (the proposed building would have a maximum height of approximately 51 feet, 6 inches, to the top of the parapet). As such, the proposed building would be consistent with the height of surrounding land uses and would not penetrate the 100 to 1 imaginary surface that surrounds the runway at JFTB Los Alamitos. Impacts would be less than significant, and no mitigation is required. **This topic will not be analyzed further in the EIR.**

f) Would the project impair implementation of or physically interfere with an adopted emergency response plan or emergency evacuation plan?

No Impact. The City's emergency evacuation routes are shown on Exhibit SAF-5 in the Safety Element (2001) of the City's General Plan. All emergency evacuation activities are coordinated by the City's Police Chief. The Police Chief would issue evacuation orders based on information gathered from emergency experts. Evacuation operations would be conducted by law enforcement agencies, highway/road/street departments, and public and private transportation providers.³⁵ The project site is located near Katella Avenue and Valley View Street, both of which are identified as emergency evacuation routes by the City.³⁶ The proposed project does not include any modifications to Katella Avenue or Valley View Street and would not introduce any new driveways or other vehicular access points to either street. Therefore, the proposed project would not interfere with emergency operations and evacuations, and there would be no impact on emergency response. No mitigation is required. **This topic will not be analyzed further in the EIR.**

g) Would the project expose people or structures, either directly or indirectly, to a significant risk of loss, injury or death involving wildland fires?

No Impact. The California Department of Forestry and Fire Protection (CAL FIRE) has mapped areas of significant fire hazards in the State through its Fire and Resources Assessment Program (FRAP). These maps place areas of California into different fire hazard severity zones (FHSZ), based on a hazard scoring system using subjective criteria for fuels, fire history, terrain influences, housing densities, and occurrence of severe fire weather where urban conflagration could result in catastrophic losses. As part of this mapping system, the California Department of Forestry and Fire

³⁴ Orange County Airport Land Use Commission. 2016. Airport Environs Land Use Plan for Joint Forces Training Base Los Alamitos. Website: <http://www.ocair.com/commissions/aluc/docs/JFTB-AELUP2016ProposedFINAL.pdf> (accessed November 13, 2023).

³⁵ City of Cypress. General Plan Environmental Impact Report. Geology and Seismic Hazards. Page 4.6-7.

³⁶ City of Cypress General Plan, Safety Element, Emergency Evacuation Routes map (Exhibit SAF-5), October 2, 2001.



Protection (CAL FIRE) is responsible for wildland fire protection for land areas that are generally unincorporated, which are classified as State Responsibility Areas (SRAs). In areas where local fire protection agencies (e.g., Orange County Fire Authority [OCFA]) are responsible for wildfire protection, the lands are classified as Local Responsibility Areas (LRAs). CAL FIRE currently identifies the project site as an LRA. In addition to establishing local or State responsibility for wildfire protection in a specific area, CAL FIRE designates areas as very high fire hazard severity zones (VHFHSZ) or non-VHFHSZ.

According to the CAL FIRE Very High Fire Hazard Severity Zone Maps for the Orange County region, the entire City of Cypress is designated as a non-VHFHSZ,³⁷ and the City does not include an SRA. The nearest VHFHSZ to the project site is approximately 10 miles to the northeast in Coyote Hills on the western side of Fullerton.³⁸ The nearest SRA is in Puente Hills, approximately 12 miles northeast of the project site. Because the project site is not located in or near an SRA or VHFHSZ, the proposed project would not result in any impacts related to wildfire. No mitigation is required. **This topic will not be analyzed further in the EIR.**

³⁷ California Department of Forestry and Fire Protection (CAL FIRE). 2011. Very High Fire Hazard Severity Zones in LRA. Website: https://osfm.fire.ca.gov/media/6739/fhszl_map30.pdf (accessed November 5, 2023).

³⁸ Ibid.



4.10 HYDROLOGY AND WATER QUALITY

	Potentially Significant Impact	Less Than Significant with Mitigation Incorporated	Less Than Significant Impact	No Impact
Would the project:				
a) Violate any water quality standards or waste discharge requirements or otherwise substantially degrade surface or ground water quality?	<input type="checkbox"/>	<input type="checkbox"/>	<input checked="" type="checkbox"/>	<input type="checkbox"/>
b) Substantially decrease groundwater supplies or interfere substantially with groundwater recharge such that the project may impede sustainable groundwater management of the basin?	<input type="checkbox"/>	<input type="checkbox"/>	<input checked="" type="checkbox"/>	<input type="checkbox"/>
c) Substantially alter the existing drainage pattern of the site or area, including through the alteration of the course of a stream or river or through the addition of impervious surfaces, in a manner which would:				
i) Result in a substantial erosion or siltation on- or off-site;				
ii) substantially increase the rate or amount of surface runoff in a manner which would result in flooding on- or off-site;	<input type="checkbox"/>	<input type="checkbox"/>	<input checked="" type="checkbox"/>	<input type="checkbox"/>
iii) create or contribute runoff water which would exceed the capacity of existing or planned stormwater drainage systems or provide substantial additional sources of polluted runoff; or	<input type="checkbox"/>	<input type="checkbox"/>	<input checked="" type="checkbox"/>	<input type="checkbox"/>
iv) impede or redirect flood flows?	<input type="checkbox"/>	<input type="checkbox"/>	<input checked="" type="checkbox"/>	<input type="checkbox"/>
d) In flood hazard, tsunami, or seiche zones, risk release of pollutants due to project inundation?	<input type="checkbox"/>	<input type="checkbox"/>	<input type="checkbox"/>	<input checked="" type="checkbox"/>
e) Conflict with or obstruct implementation of a water quality control plan or sustainable groundwater management plan?	<input type="checkbox"/>	<input type="checkbox"/>	<input checked="" type="checkbox"/>	<input type="checkbox"/>

Discussion

The following section is based on the *Preliminary Water Quality Management Plan* (Preliminary WQMP) (PBLA Engineering, Inc., September 2023) provided in **Appendix D** of this Initial Study.

Impact Analysis

- a) **Would the project violate any water quality standards or waste discharge requirements or otherwise substantially degrade surface or ground water quality?**

Less Than Significant Impact.

Construction. Pollutants of concern during construction include sediments, trash, petroleum products, concrete waste (dry and wet), sanitary waste, and chemicals. Each of these pollutants on its own or in combination with other pollutants can have a detrimental effect on water quality. During construction, the entirety of the project site would be graded and excavated and 8.45 acres of soil would be disturbed. During construction activities, soil would be exposed and disturbed, and



there would be an increased potential for soil erosion and sedimentation compared to existing conditions. In addition, chemicals, liquid products, petroleum products (e.g., paints, solvents, and fuels), and concrete-related waste may be spilled or leaked and have the potential to be transported via stormwater runoff into receiving waters. Sediment from increased soil erosion and chemicals from spills and leaks have the potential to be discharged to downstream receiving waters during storm events, which can affect water quality and impair beneficial uses.

Because construction of the proposed project would disturb greater than 1 acre of soil, the proposed project is subject to the requirements of the *General Permit for Storm Water Discharges Associated with Construction and Land Disturbance Activities*, Order No. 2022-0057-DWQ, National Pollutant Discharge Elimination System (NPDES) No. CAS000002, , as specified in Regulatory Compliance Measure HYD-1. As also specified in Regulatory Compliance Measure HYD-1, a Stormwater Pollution Prevention Plan (SWPPP) would be prepared and construction Best Management Practices (BMPs) detailed in the SWPPP would be implemented during construction, in compliance with the requirements of the Construction General Permit. The SWPPP would detail the BMPs to be implemented during construction. Construction BMPs would include, but not be limited to, Erosion Control and Sediment Control BMPs designed to minimize erosion and retain sediment on site, and Good Housekeeping BMPs to prevent spills, leaks, and discharge of construction debris and waste into receiving waters. Compliance with the requirements of the Construction General Permit, including incorporation of construction BMPs to target and reduce pollutants of concern in stormwater runoff, would ensure that construction impacts related to waste discharge requirements, water quality standards, degradation of water quality, increased pollutant discharge, and alteration of receiving water quality, or impacts on surface water quality to marine, fresh, or wetland waters, would be less than significant.

According to the Geotechnical Evaluation (**Appendix C**), borings encountered groundwater at depths of 6 to 9 feet below ground surface (bgs). Due to the presence of shallow groundwater, it is likely that groundwater dewatering would be required during excavation activities. Groundwater may contain high levels of total dissolved solids, nitrate, salinity, or other constituents, or high or low pH levels that could be introduced to surface waters when dewatered groundwater is discharged to receiving waters. If groundwater dewatering is necessary, groundwater would be discharged to either the sanitary sewer system or storm drain system. If discharged to the sanitary sewer system, a permit from the City of Cypress Public Works Department would be required, as specified in Regulatory Compliance Measure HYD-2, to ensure that there is sufficient capacity available to accommodate the discharge to prevent sanitary sewer overflow, which can result in a discharge of pollutants to surface waters. If groundwater is discharged to the storm drain system, coverage under the Santa Ana Regional Water Quality Control Board's (RWQCB) NPDES Permit *General Waste Discharge Requirements for Discharges to Surface Waters that Pose an Insignificant (De Minimis) Threat to Water Quality* (Order No. R8-2020-0006, NPDES No. CAG998001) would be required, as also specified in Regulatory Compliance Measure HYD-2. This permit requires testing and treatment (as necessary) of groundwater encountered during groundwater dewatering prior to release to the storm drain system. As a result, groundwater dewatering would not introduce pollutants to receiving waters at levels that would violate water quality standards or waste discharge requirements, degrade water quality, increase pollutant discharge, or alter the quality of the



receiving water. Impacts to surface water quality from groundwater dewatering would be less than significant.

Operation. Expected pollutants of concern from long-term operation of the proposed project include suspended solids/sediment, nutrients, heavy metals, pathogens (bacteria/virus), pesticides, oil and grease, toxic organic compounds, and trash and debris. According to the *Preliminary Water Quality Management Plan* prepared for the proposed project, potential sources of these pollutants include the following:

- Suspended Solids/Sediment: proposed landscaped areas
- Nutrients: proposed landscaped areas
- Heavy Metals: uncovered parking areas
- Pathogens (bacteria/virus): proposed operations and common wildlife species
- Pesticides: proposed landscaped areas
- Oil and Grease: uncovered parking areas
- Toxic Organic Compounds: uncovered parking areas
- Trash and Debris: proposed operations

The proposed project would comply with the requirements of the Santa Ana RWQCB's NPDES Permit *Waste Discharge Requirements for the County of Orange, Orange County Flood Control District, and the Incorporated Cities of Orange County within the Santa Ana Region Areawide Urban Storm Water Runoff Orange County* (Order No. R8-2009-0030, NPDES No. CAS618030, as amended by Order No. R8-2010-0062) (North Orange County MS4 Permit). The North Orange County MS4 Permit requires that a Water Quality Management Plan (WQMP) be prepared for priority new development and redevelopment projects. The preparation of a WQMP and compliance with the North Orange County MS4 Permit is specified in Regulatory Compliance Measure HYD-3.

WQMPs specify the BMPs that would be implemented to capture, treat, and reduce pollutants of concern in stormwater runoff. The Preliminary WQMP prepared for the project specifies the Source Control, Low Impact Development (LID) BMPs, and Treatment Control BMPs proposed for the project. Source Control BMPs are preventative measures that are implemented to prevent the introduction of pollutants into stormwater. LID BMPs mimic a project site's natural hydrology by using design measures that capture, filter, store, evaporate, detain, and infiltrate runoff rather than allowing runoff to flow directly to piped or impervious storm drains. Treatment Control BMPs are structural BMPs designed to treat and reduce pollutants in stormwater runoff prior to releasing it to receiving waters.

The BMPs specified in the Preliminary WQMP would be implemented and maintained, as specified in Regulatory Compliance Measure HYD-3. The proposed project BMPs are detailed below.

Proposed Structural Source Control BMPs include storm drain stenciling and signage; design and construct trash and waste storage areas to reduce pollution introduction; efficient irrigation systems and landscape design, water conservation, and smart controllers; and the incorporation of requirements applicable to dock areas from Santa Ana RWQCB's NPDES Permit. Proposed Non-structural Source Control BMPs include education for property owners, tenants, and occupants;



activity restrictions; common area landscape management; BMP maintenance; common area litter control; employee training; housekeeping of loading docks; common area catch basin inspection, and; street sweeping private streets and parking lots.

Due to the high and seasonally mounded groundwater, traditional infiltration BMPs are not feasible for the proposed project. Proposed LID BMPs include a stormwater biofiltration system (Modular Wetland Systems), and a Hydrodynamic Separator to pre-treat stormwater entering the underground system. These proposed BMPs are also utilized as biotreatment BMPs. Stormwater runoff in the proposed condition would be collected by a series of area drains and proposed sump curb inlet catch basins and would be conveyed to an underground storage box in the south-westerly parking lot area before being pumped to the proposed Modular Wetland Systems for treatment. The Modular Wetland Systems would treat street, roof, and landscape runoff for the proposed project, as well as reduce project-related flow rates into the existing storm drains by retaining and treating stormwater on the site. The proposed Modular Wetland Systems and catch basins would be designed with internal peak bypass and upstream diversion systems for conveyance of larger storm events. Treated and overflow stormwater from the Modular Wetland Systems would be conveyed via a proposed private underground storm drain system to a public point of connection, then to an existing City public 48-inch storm drain system within Plaza Drive. Flows would then be conveyed from the 48-inch storm drain system to the Bolsa Chica Channel, then to Anaheim Bay, ultimately discharging to the Pacific Ocean.

The proposed BMPs would target and reduce pollutants of concern from runoff from the project site in compliance with the North Orange County MS4 Permit requirements. Compliance with the requirements of the North Orange County MS4 Permit, including incorporation of operational BMPs to target pollutants of concern (as specified in Regulatory Compliance Measure HYD-3), would ensure that water quality impacts related to waste discharge requirements, water quality standards, degradation of water quality, increased pollutant discharge, alteration of receiving water quality, or impacts on surface water quality to marine, fresh, or wetland waters during operation of the proposed project would be less than significant. **This topic will not be analyzed further in the EIR.**

Regulatory Compliance Measures:

The following regulatory compliance measures are existing regulations that are applicable to the proposed project and are considered in the analysis of potential impacts related to hydrology and water quality. The City of Cypress considers these requirements to be mandatory; therefore, they are not considered mitigation measures.

Regulatory Compliance Measure HYD-1

Construction General Permit. Prior to commencement of construction activities, the Applicant shall obtain coverage under the *National Pollutant Discharge Elimination System (NPDES) General Permit for Storm Water Discharges Associated with Construction and Land Disturbance Activities (Construction General Permit)*, NPDES No. CAS000002, Order No. 2022-0057-DWQ, National Pollutant Discharge Elimination System (NPDES) No. CAS000002. This shall include submission of Permit Registration Documents (PRDs), including



permit application fees, a Notice of Intent (NOI), a risk assessment, a site plan, a Stormwater Pollution Prevention Plan (SWPPP), a signed certification statement, and any other compliance-related documents required by the permit, to the State Water Resources Control Board via the Stormwater Multiple Application and Report Tracking System (SMARTS). Construction activities shall not commence until a Waste Discharge Identification Number (WDID) is obtained for the project from the SMARTS and provided to the Director of the City of Cypress Community Development Department, or designee, to demonstrate that coverage under the Construction General Permit has been obtained. Project construction shall comply with all applicable requirements specified in the Construction General Permit, including, but not limited to, preparation of a SWPPP and implementation of construction site best management practices (BMPs) to address all construction-related activities, equipment, and materials that have the potential to impact water quality for the appropriate risk level identified for the project. The SWPPP shall identify the sources of pollutants that may affect the quality of stormwater and shall include BMPs (e.g., Sediment Control, Erosion Control, and Good Housekeeping BMPs) to control the pollutants in stormwater runoff. Construction Site BMPs shall also conform to the requirements specified in the latest edition of the Orange County Stormwater Program *Construction Runoff Guidance Manual for Contractors, Project Owners, and Developers* to control and minimize the impacts of construction and construction-related activities, materials, and pollutants on the watershed. Upon completion of construction activities and stabilization of the project site, a Notice of Termination shall be submitted via SMARTS.

Regulatory Compliance Measure HYD-2

Groundwater Dewatering Permit. If groundwater dewatering is required during construction or excavation activities and the dewatered groundwater is discharged to the sanitary sewer system, the Applicant shall obtain a discharge permit from the Director of the City of Cypress Public Works Department. If the dewatered groundwater is discharged to the storm drain system, the Applicant shall obtain coverage under the *General Waste Discharge Requirements for*



Discharges to Surface Waters that Pose an Insignificant (De Minimis) Threat to Water Quality (Order No. R8-2020-0006, NPDES No. CAG998001), which covers discharges to surface waters that pose an insignificant (de minimis) threat to water quality within. This shall include submission of a Notice of Intent for coverage under the permit to the RWQCB at least 45 days prior to the start of dewatering. The Applicant shall provide the Waste Discharge Identification Number (WDID) to the Director of the City's Public Works Department, or designee, to demonstrate proof of coverage under the *De Minimis* Permit. Groundwater dewatering shall not be initiated until a WDID is received from the Santa Ana Regional Water Quality Control Board (RWQCB) and is provided to the Director of the City's Public Works Department, or designee. Groundwater dewatering activities shall comply with all applicable provisions in the permit, including water sampling, analysis, treatment (if required), and reporting of dewatering-related discharges. Upon completion of groundwater dewatering activities, a Notice of Termination shall be submitted to the Santa Ana RWQCB.

Regulatory Compliance Measure HYD-3

Water Quality Management Plan. Prior to the issuance of grading or building permits, the Applicant shall submit a Final Water Quality Management Plan (WQMP) to the City of Cypress Engineer, or designee, for review and approval in compliance with the requirements of the *Waste Discharge Requirements for the County of Orange, Orange County Flood Control District, and the Incorporated Cities of Orange County within the Santa Ana Region Areawide Urban Storm Water Runoff Orange County* (Order No. R8-2009-0030, NPDES No. CAS618030, as amended by Order No. R8-2010-0062) (North Orange County MS4 Permit). The Final WQMP shall be prepared consistent with the requirements of the *Technical Guidance Document for Water Quality Management Plans* (December 2013) and the Water Quality Management Plan template, or subsequent guidance manuals. The Final WQMP shall specify the BMPs to be incorporated into the project design to target pollutants of concern in runoff from the project site. The City shall ensure that the BMPs specified in the Final WQMP are incorporated into the final project design.



b) Would the project substantially decrease groundwater supplies or interfere substantially with groundwater recharge such that the project may impede sustainable groundwater management of the basin?

Less Than Significant Impact. According to the Geotechnical Evaluation (**Appendix C**) prepared for the proposed project, borings encountered groundwater at depths of 6 to 9 feet bgs. Due to the presence of shallow groundwater, it is likely that groundwater dewatering would be required during construction activities. However, groundwater dewatering would be localized and temporary, and the volume of groundwater removed would not be substantial. In addition, any volume of water removed during groundwater dewatering would be minimal compared to the size of the Coastal Plain of Orange County Groundwater Basin, which has a surface area of 350 square miles and a storage capacity of 38,000,000 acre-feet.³⁹ Construction and operation of the proposed project would not involve direct groundwater extraction. Increased water use would not substantially affect groundwater supplies because the groundwater basin has been sustainably managed by the Orange County Water District (OCWD) over the last 10 years, and it is anticipated that the Coastal Plain of Orange County Groundwater Basin will continue to be sustainably managed with implementation of the Basin 8-1 Alternative. The Basin 8-1 Alternative establishes objectives and criteria for groundwater management within the Coastal Plain of Orange County Groundwater Basin, as required by the Sustainable Groundwater Management Act (SGMA).⁴⁰ Therefore, construction and operational impacts related to a decrease in groundwater supplies or interference with groundwater recharge would be less than significant, and no mitigation is required. **This topic will not be analyzed further in the EIR.**

c) Would the project substantially alter the existing drainage pattern of the site or area, including through the alteration of the course of a stream or river or through the addition of impervious surfaces, in a manner which would:

- i) Result in a substantial erosion or siltation on- or off-site;**
- ii) Substantially increase the rate or amount of surface runoff in a manner which would result in flooding on- or off-site;**
- iii) Create or contribute runoff water which would exceed the capacity of existing or planned stormwater drainage systems or provide substantial additional sources of polluted runoff; or**
- iv) Impede or redirect flood flows?**

Construction. During project construction activities, soil would be exposed and disturbed, drainage patterns would be temporarily altered during grading and other construction activities, and there would be an increased potential for soil erosion and siltation compared to existing conditions.

³⁹ California Department of Water Resources (DWR). 2004. California's Groundwater Bulletin 118. Coastal Plains of Orange County Groundwater Basin.

⁴⁰ Orange County Water District. 2017. Basin 8-1 Alternative – OCWD Management Area. January 1, 2017.



Additionally, during a storm event, soil erosion and siltation could occur at an accelerated rate. Project construction would not alter the course of a stream or river. As discussed above, the Construction General Permit requires preparation of a SWPPP (Regulatory Compliance Measure HYD-1). The SWPPP would detail Erosion Control and Sediment Control BMPs to be implemented during project construction to minimize erosion and retain sediment on site. With compliance with the requirements of the Construction General Permit and with implementation of the construction BMPs, construction impacts related to on-site, off-site, or downstream erosion or siltation would be less than significant, and no mitigation is required.

Operation. According to the Preliminary WQMP prepared for the proposed project, the on-site impervious surface area would increase by approximately 28,374 square feet (a 9 percent increase) which would increase on-site stormwater flows. Impervious surface areas associated with development of the project site would not be prone to erosion or siltation, because no loose soil would be included in these areas. The on-site pervious surface area for the project would be 0.68 acre, and would contain landscaping that would minimize on-site erosion and siltation by stabilizing the soil. Therefore, on-site erosion and siltation impacts would be minimal.

As a result of the 28,374-square-foot increase in impervious surface area, the proposed project would increase runoff from the project site during storm events, which could increase off-site erosion and siltation. As discussed previously, the proposed BMPs include underground detention and Modular Wetland Systems, which would be designed to further reduce the volume of stormwater discharged to the local storm drain system off site.

Significant redevelopment projects are subject to specific hydromodification⁴¹ requirements of the North Orange County MS4 Permit and must implement measures for site design, source control, runoff reduction, stormwater treatment, and baseline hydromodification management. According to the Preliminary WQMP, the project site is located in an area of hydrologic condition of concern (HCOC).⁴² Specifically, the project site is a tributary to the Bolsa Chica Channel, which has sections that are not concrete lined. Therefore, because the downstream receiving waters are susceptible to hydromodification, the proposed project has the potential to result in downstream erosion or siltation. However, as described in the Preliminary WQMP, the developed condition does not increase the storm volume or the time of concentration after implementation of the proposed project. For these reasons, the proposed project would not result in any new operational impacts related to substantial on- or off-site and downstream erosion or siltation and this impact would be less than significant, and no mitigation is required.

As described above, the proposed project includes underground detention, Modular Wetland Systems and catch basins to treat and reduce stormwater runoff from the project site. As demonstrated by the hydraulic modeling conducted as part of the Preliminary WQMP, the

⁴¹ Hydromodification is defined as hydrologic changes resulting from increased runoff from increases in impervious surfaces. Hydromodification impacts can include changes in downstream erosion and sedimentation.

⁴² Areas designated as hydrologic conditions of concern are watersheds of unarmored or soft-armored drainages that are vulnerable to geomorphology changes due to hydromodification.



underground stormwater basin and Modular Wetland Systems would be designed to accommodate the Design Capture Volume of 25,766 cubic feet for the entire project site. The Modular Wetland Systems would treat the required volume and would reduce the peak flow rate below the 10-year, 25-year, and 100-year pre-project peak flow rates. In addition, as specified in Regulatory Compliance Measure HYD-4, a Final Hydrology Study would be prepared based on final project plans and would be approved by the City. The Hydrology Study would confirm that the proposed project drainage facilities comply with City and County requirements. Furthermore, with implementation of the proposed BMPs, operational impacts related runoff from the site or a substantial increase in the rate or amount of surface runoff, flow, and volume that would result in flooding would be less than significant, and no mitigation is required.

Regulatory Compliance Measure:

The following regulatory compliance measure is an existing regulation that is applicable to the proposed project and is considered in the analysis of potential impacts related to hydrology and water quality. The City of Cypress considers this requirement to be mandatory; therefore, it is not a mitigation measure.

Regulatory Compliance Measure HYD-4

Final Hydrology and Hydraulic Analysis. The Applicant shall submit a Final Hydrology Study to the City of Cypress Director of Public Works, or his/her designee, for review and approval prior to issuance of grading and building permits. The Final Hydrology Study shall be prepared consistent with the requirements of the *Orange County Hydrology Manual* (Orange County Environment Agency 1986) and *Orange County Hydrology Manual Addendum No. 1* (Orange County Environment Agency 1996), or subsequent guidance manuals. The Final Hydrology Study shall demonstrate that the on-site drainage facilities and post-project Best Management Practices (BMPs) (e.g., Modular Wetland Systems) are designed in compliance with the requirements of the *Waste Discharge Requirements for the County of Orange, Orange County Flood Control District, and the Incorporated Cities of Orange County within the Santa Ana Region Areawide Urban Storm Water Runoff Orange County (Order No. R8-2009-0030, NPDES No. CAS618030, as amended by Order No. R8-2010-0062) (North Orange County MS4 Permit)*. The Final Hydrology Study shall also demonstrate that the on-site drainage facilities and post-construction BMPs are adequately sized to accommodate stormwater runoff from the design storm so that post-development peak flow rates for the 10-year 24-hour frequency storm, 25-year 24-hour frequency storm, and 100-year 24-hour frequency storm does not exceed the pre-



development flow rate. The City Director of Public Works, or designee, shall ensure that the drainage facilities specified in the Final Hydrology Study are incorporated into the final project design.

d) Would the project, in flood hazard, tsunami, or seiche zones, risk release of pollutants due to project inundation?

No Impact. The project site is not located within a 100-year floodplain. According to the Federal Emergency Management Agency (FEMA) Federal Insurance Rate Map (FIRM) No. 06059C0116J (December 3, 2009), the project site is located within Zone X, which comprises areas of 0.2 percent annual chance flood (500-year flood). As the project site is not located within a 100-year floodplain, the proposed project would not place housing or structures within a 100-year flood hazard area.

According to the Safety Element of the City's General Plan, the project site is located within the inundation zone of Prado Dam.⁴³ There are no open bodies of water in the vicinity of the project site, and the proposed project is therefore not located within an inundation zone of a seiche. The project site is located approximately 6.3 miles northeast of the Pacific Ocean and is not located within a tsunami inundation zone, according to the Orange County Tsunami Inundation Maps.⁴⁴ The levee inundation zone of Coyote Creek/Carbon Creek is located south of the project site; however, the project site is not located within this inundation area. Therefore, no impact from inundation by seiche, tsunami, or mudflow would occur, and no mitigation is required. **This topic will not be analyzed further in the EIR.**

e) Would the project conflict with or obstruct implementation of a water quality control plan or sustainable groundwater management plan?

Less Than Significant Impact. As discussed above, it is likely that groundwater dewatering would be required during construction activities. However, groundwater dewatering would be localized and temporary, and the volume of groundwater removed would not be substantial. In addition, any volume of water removed during groundwater dewatering would be minimal compared to the size of the Coastal Plain of the Orange County Groundwater Basin. Construction and operation of the proposed project would not involve direct groundwater extraction. Increased water use would not substantially affect groundwater supplies because the groundwater basin has been sustainably managed by OCWD over the last 10 years, and it is anticipated that the Coastal Plain of the Orange County Groundwater Basin will continue to be sustainably managed with implementation of the Basin 8-1 Alternative. Therefore, implementation of the proposed project would not conflict with or obstruct the sustainable groundwater management plan adopted for the Orange County Groundwater Basin. The proposed project would result in less than significant impacts, and no mitigation is required. **This topic will not be analyzed further in the EIR.**

⁴³ City of Cypress. 2001. City of Cypress General Plan Safety Element. October 5.

⁴⁴ California Department of Conservation (DOC). 2019. Orange County Tsunami Inundation Maps. Website: <https://www.conservation.ca.gov/cgs/tsunami/maps/orange> (accessed on June December 20, 2023).



4.11 LAND USE AND PLANNING

	Potentially Significant Impact	Less Than Significant with Mitigation Incorporated	Less Than Significant Impact	No Impact
Would the project:				
a) Physically divide an established community?	<input type="checkbox"/>	<input type="checkbox"/>	<input checked="" type="checkbox"/>	<input type="checkbox"/>
b) Cause a significant environmental impact due to a conflict with any land use plan, policy, or regulation adopted for the purpose of avoiding or mitigating an environmental effect?	<input type="checkbox"/>	<input type="checkbox"/>	<input checked="" type="checkbox"/>	<input type="checkbox"/>

Impact Analysis

a) Would the project physically divide an established community?

Less Than Significant Impact. In its existing condition, the project site consists of approximately 8.53 acres of land currently developed with one five-story office building (150,626 square feet) and associated parking lot. The project site is located in a largely developed portion of the City of Cypress within the McDonnell Specific Plan that consists of numerous office/light industrial uses. The existing five-story office building would be demolished and replaced with a one-story light industrial building that would be approximately 191,394 square feet in size. The proposed project would provide a total of 206 parking spaces for automobiles throughout the project site, throughout the project site's perimeter, predominantly around the perimeter of the building. Additionally, the building would include 25 dock-high loading doors that would not be visible from the public right-of-way along Plaza Drive. Access to the project site is provided by two existing driveways along Plaza Drive; the proposed project would relocate the driveway locations. The new westernmost driveway would be the primary truck access point and path to the truck loading docks on the proposed building's west side, while the eastern driveway would be a shared driveway with the parcel to the east.

Although implementation of the proposed project would result in changes on the project site including the demolition of the existing office building, construction of the proposed light industrial building, a Lot Line Adjustment, and associated improvements, the proposed project would not result in substantial changes to the existing configuration of adjacent parcels. As such, the proposed project would not divide or separate any existing land uses or neighborhoods. Therefore, construction and implementation of the project would not result in the physical division of an established community. No mitigation would be required. **This topic will not be analyzed further in the EIR.**

b) Would the project cause a significant environmental impact due to a conflict with any land use plan, policy, or regulation adopted for the purpose of avoiding or mitigating an environmental effect?

Less Than Significant Impact. The main documents regulating land use on the project site and in the immediate vicinity of the proposed project are the City of Cypress (City) General Plan and the



McDonnell Specific Plan. The proposed project’s relationship to these planning documents and the proposed project’s consistency with the Southern California Association of Governments’ (SCAG) Connect SoCal Plan are provided below.

SCAG Connect SoCal Plan (2020–2045 Regional Transportation Plan/Sustainable Communities Strategy [RTP/SCS]). The 2020–2045 RTP/SCS is a long-range planning document that provides a common foundation for regional and local planning, policymaking, and infrastructure goals in the SCAG region. The core vision for the 2020–2045 RTP/SCS, which is formally named the Connect SoCal Plan, is to increase mobility options and achieve a more sustainable growth pattern. **Table 4.11.A** provides a consistency analysis of the goals from the Connect SoCal Plan that are relevant to the proposed project. In order to eliminate repetitive goals and focus on key issues, goals that are not relevant to the proposed project are not included in **Table 4.11.A**. As stated in this table, the proposed project would be consistent with applicable goals in the SCAG’s Connect SoCal Plan.

Table 4.11.A: RTP/SCS Consistency Analysis

Relevant RTP/SCS Goals	Consistency Analysis
RTP/SCS Goal 1: Encourage regional economic prosperity and global competitiveness	Consistent. The proposed project would result in the development of a new light industrial building with office and warehouse uses. In its current use, the property is primarily vacant with only one administrative tenant remaining. The proposed project is expected to generate 93 employees, which would reactivate the recently vacated project site. The proposed project would also result in employment on the site during construction. Therefore, the proposed project would be consistent with Goal 1 in the 2020–2045 RTP/SCS.
RTP/SCS Goal 5: Reduce greenhouse gas emissions and improve air quality	Consistent. As described in Section 4.3, Air Quality, of this Initial Study, construction and operation of the proposed project would result in less than significant air quality impacts. As described in Section 4.8, Greenhouse Gas Emissions, of this Initial Study, construction and operation of the proposed project would result in less than significant impacts related to greenhouse gas emissions. Because the proposed project would not degrade air quality or result in significant impacts related to greenhouse gas emissions, the proposed project would be consistent with Goal 5 in the 2020–2045 RTP/SCS.
RTP/SCS Goal 6: Support healthy and equitable communities	Consistent. As described in Section 4.3, Air Quality, of this Initial Study, construction and operation of the proposed project would result in less than significant air quality impacts. Because the proposed project would not degrade air quality or result in mobile source health risk impacts, the proposed project would be consistent with Goal 6 in the 2020–2045 RTP/SCS.

Source: Southern California Association of Governments. 2020–2045 Regional Transportation Plan/Sustainable Communities Strategy.
RTP/SCS = Regional Transportation Plan/Sustainable Communities Strategy

City of Cypress General Plan. The General Plan is a comprehensive plan intended to guide the physical development of the City, and it serves as a blueprint for future growth and development. As a blueprint for the future, the plan contains policies and programs designed to provide decision-makers with a solid basis for decisions related to land use and development. The Cypress General



Plan Land Use Policy Map designates the project site as Planning Area 1 of the McDonnell Specific Plan Area (PC-3), and it is currently designated for general office uses. The Cypress General Plan Land Use Policy Map designates the project site as “Specific Plan Area PC-3” in recognition that the project site is subject to the McDonnell Specific Plan. Therefore, the McDonnell Specific Plan largely governs the permitted uses and development standards associated with the project site.

Table 4.11.B provides a consistency analysis of the goals and policies from the City’s General Plan that are relevant to the proposed project. As stated in **Table 4.11.B**, the proposed project would be consistent with all the applicable General Plan goals and policies.

McDonnell Specific Plan. As discussed above, the project site is within the boundaries of the McDonnell Specific Plan, which covers an approximately 71.23-acre area in the southern portion of the City. The 1994 amended McDonnell Specific Plan replaced the 1982 plan. The 1994 amended McDonnell Specific Plan called for an additional 206,130 square feet of office/commercial, mixed use business park, and office, in four of the planning areas within the McDonnell Specific Plan. The proposed project consists of an office/warehouse use which is identified as a permitted use under the McDonnell Specific Plan. However, the proposed project will require an amendment to the McDonnell Specific Plan to allow industrial uses for all of Planning Area 1. Permitted uses in the McDonnell Specific Plan area include light manufacturing, storage and warehousing, and offices, among various other uses. After approval of the Specific Plan Amendment, the proposed project would be consistent with the land use designations, development, standards, design guidelines, parking requirements, and other applicable standards of the McDonnell Specific Plan.

Appendix C of the McDonnell Specific Plan, General Plans Consistency, provides summaries of the McDonnell Specific Plan’s consistency with the City’s General Plan. The City’s General Plan has been reviewed, and applicable goals addressed as they pertain to the amended McDonnell Specific Plan. Listings of methods of implementation by which the Specific Plan is consistent with the General Plan were achieved and identified in **Appendix C** of the McDonnell Specific Plan.⁴⁵ Therefore, the proposed project would be consistent with both the City’s General Plan and the McDonnell Specific Plan.

Zoning Ordinance. The City’s Zoning Ordinance is the primary implementation tool for its General Plan Land Use Element (2001) and the goals and policies therein. For this reason, the Zoning Map must be consistent with the General Plan Land Use Map. The General Plan Land Use Map indicates the general location and extent of future land uses in Cypress. The Zoning Ordinance, which includes the Zoning Map, contains more detailed information about permitted land uses, building intensities, and required development standards.

⁴⁵ City of Cypress. 2001. PC-3 McDonnell Center Amended Specific Plan (October 1994) Appendix C, Page 7-through Page 80. Website: <https://www.cypressca.org/home/showpublisheddocument/9697/637363718993530000> (accessed November 6, 2023).



Table 4.11.B: General Plan Consistency Analysis

Relevant General Plan Goals/Policies	Consistency Analysis
Land Use Element	
<p>Goal LU-1: Create a well-balanced land use pattern that accommodates existing and future needs for housing, commercial, industrial and open space/recreation uses, while providing adequate community services to City residents.</p>	<p>Consistent. The proposed project would develop a light industrial building in an area of the City that is currently characterized by a mix of commercial, warehouse, office, and residential uses. As discussed further in Section 4.15, Public Services, and Section 4.19, Utilities and Service Systems, the project’s impacts to utilities and other public services would be less than significant. Therefore, project implementation would contribute to a well-balanced land use pattern that accommodates the City’s existing and future needs for commercial uses, while providing adequate community services to City residents. Therefore, the proposed project would be consistent with General Plan Land Use Element Goal LU-1.</p>
<p>Goal LU-2: Ensure that new development is compatible with surrounding land uses, the circulation network, availability of public facilities, and existing development constraints.</p>	<p>Consistent. As demonstrated in Section 4.1, Aesthetics, and Section 4.13, Noise, the project is designed to be compatible with surrounding land uses. As discussed further in Section 4.17, Transportation, the proposed project would have less than significant impacts on the local circulation network. According to Section 4.15, Public Services, and Section 4.19, Utilities and Service Systems, the proposed project would not have a significant impact on public facilities in light of existing development constraints. Therefore, the proposed project would be consistent with General Plan Land Use Element Goal LU-2.</p>
<p>Policy LU-2.1: Ensure a sensitive transition between commercial or business park uses and residential uses by implementing precise development standards with such techniques as buffering, landscaping, and setbacks.</p>	<p>Consistent. The proposed project would comply with all applicable development standards outlined in the McDonnell Specific Plan, which would ensure cohesion with the surrounding urban uses.</p> <p>The majority of the on-site landscaping would be situated along the perimeter of the project site and within the surface parking lot. Trees and ornamental vegetation would border the project site on all sides, serving as a buffer. Therefore, the proposed project would be consistent with General Plan Land Use Element Policy LU-2.1.</p>
<p>Policy LU-2.4: Mitigate traffic congestion and unacceptable levels of noise, odors, dust, and light and glare which affect residential areas and sensitive receptors, where feasible.</p>	<p>Consistent. As discussed in Section 4.17, Transportation, the proposed project would not generate significant adverse impacts related to transportation. As discussed in Section 4.1, Aesthetics, Section 4.3, Air Quality, and Section 4.13, Noise, the closest sensitive receptors for light, glare, air pollution, and noise would not experience unacceptable levels of noise, odors, dust, light, or glare as a result of project implementation. Therefore, the proposed project would be consistent with General Plan Land Use Element Policy LU-2.4.</p>



Table 4.11.B: General Plan Consistency Analysis

Relevant General Plan Goals/Policies	Consistency Analysis
<p>Goal LU-10: Carefully regulate future development in the Business Park to ensure the current high-quality environment is maintained.</p>	<p>Consistent. The proposed project would comply with all applicable development standards in the McDonnell Specific Plan and, as detailed throughout this Initial Study, the proposed project would include mitigation measures and regulatory compliance measures that would minimize environmental impacts to the extent feasible. Therefore, the proposed project would be consistent with General Plan Land Use Element Goal LU-10.</p>
<p>Policy LU-10.1: As a condition of development approval in the Business Park, consider the impacts of site utilization, access, and occupancy on traffic generation.</p>	<p>Consistent. The proposed project would demolish a five-story office building (which was last occupied by Toyo Tire and a local accounting firm) and replace it with a new one-story light industrial building. The proposed project would provide access to the project site via two driveways along Plaza Drive. As discussed in Section 4.17, Transportation, the proposed project would result in less than significant traffic impacts. Consistent with the referenced policy, this information will be provided to City decision-makers prior to considering approval of the proposed project. Therefore, the proposed project would be consistent with General Plan Land Use Element Policy LU-10.1.</p>
<p>Goal LU-15: Retain and facilitate the expansion of businesses throughout the City.</p>	<p>Consistent. The proposed project would result in the development of a light industrial building on a site that is currently developed with a five-story building that was previously occupied. This proposed light industrial building would provide new expansion space for existing businesses within the City of Cypress. Therefore, the proposed project would be consistent with General Plan Land Use Element Goal LU-15.</p>
Circulation Element	
<p>Goal CIR-1: Maintain a safe, efficient, economical, and aesthetically pleasing transportation system providing for the movement of people, goods, and services to serve the existing and future needs of the City of Cypress.</p>	<p>Consistent. As discussed in Section 4.17, Transportation, the proposed project would comply with all applicable standards related to transportation and would incorporate mitigation measures to mitigate traffic impacts. Therefore, the proposed project would be consistent with General Plan Circulation Element Goal CIR-1.</p>
<p>Policy CIR-1.4: Require new development to conform to the standards and criteria of the City of Cypress and other mandated programs. This includes mitigation of traffic impacts to the surrounding street system.</p>	<p>Consistent. As discussed in Section 4.17, Transportation, the proposed project would comply with all applicable standards related to transportation and would incorporate mitigation measures to mitigate traffic impacts. Therefore, the proposed project would be consistent with General Plan Circulation Element Policy CIR-1.4.</p>
<p>Policy CIR-2.8: Enhance the sidewalk environment to encourage pedestrian activities through streetscape and transit enhancement programs.</p>	<p>Consistent. Consistent. There are no sidewalks currently along the project frontage. They are required to be added to provide an ADA path of travel. Therefore, the addition of the sidewalks along the project frontage would be consistent with General Plan Circulation Element Policy CIR-2.8.</p>
Conservation/Open Space/Recreation Element	
<p>Goal COSR-3: Conserve energy resources through the use of available technology and conservation practices.</p>	<p>Consistent. As described in Section 4.6, Energy, the proposed project would comply with the updated energy efficiency standards included in Title 24 (Regulatory Compliance Measure 4.6-1), which would significantly reduce energy usage. Therefore, the proposed project would be consistent with General Plan Conservation/Open Space/Recreation Element Goal COSR-3.</p>



Table 4.11.B: General Plan Consistency Analysis

Relevant General Plan Goals/Policies	Consistency Analysis
<p>Goal COSR-5: Preserve Cypress' archaeological and paleontologic resources.</p>	<p>Consistent. As described in Section 4.7, Geology and Soils, the proposed project would implement Mitigation Measure GEO-2, which would require that a qualified paleontologist be contacted in the event that any paleontological resources are discovered during ground-disturbing activities so the discovery can be assessed for scientific importance. The qualified paleontologist shall then make recommendations regarding treatment and disposition of the discovery, the need for paleontological monitoring, and preparation of the appropriate report. Implementation of Mitigation Measure GEO-2 would ensure that impacts to paleontological resources are reduced to a level that is less than significant.</p> <p>As described in Section 4.5, Cultural Resources, the proposed project would implement procedures for recovering any significant or unique archaeological resource and for preparation of a report that documents any cultural resource recovery at the project site. Implementation of Mitigation Measure CUL-1 would ensure that impacts to archaeological resources are reduced to a level that is less than significant.</p> <p>Therefore, the proposed project would be consistent with General Plan Conservation/Open Space/Recreation Element Goal COSR-5.</p>
<p>Policy COSR-5.2: Prior to development in previously undeveloped areas, require strict adherence to the CEQA guidelines for environmental documentation and mitigation measures where development will affect archaeological or paleontological resources.</p>	<p>Consistent. Refer to Mitigation Measure CUL-1 in Section 4.5, Cultural Resources, and Mitigation Measure GEO-2 in Section 4.7, Geology and Soils. The proposed project has the potential to affect unknown archaeological and paleontological resources. The proposed project would adhere to the State CEQA Guidelines for environmental documentation and mitigation measures where development could affect these resources. Mitigation Measures CUL-1 and GEO-2 would ensure project compliance with CEQA, the California Code of Regulations, the State Health and Safety Code, and the California Public Resources Code as they relate to archaeological and paleontological resources, respectively.</p> <p>Therefore, the proposed project would be consistent with General Plan Conservation/Open Space/Recreation Element Policy COSR-5.2.</p>
<p>Safety Element</p>	
<p>Goal SAF-1: Protect residents, workers, and visitors from flood hazards, including dam inundation.</p>	<p>Consistent. As described in further detail in Section 4.10, Hydrology and Water Quality, the proposed project would not result in significant impacts related to flooding. Additionally, the project site has a low likelihood of flooding, and the proposed on-site storm drain system would be adequately sized to accommodate stormwater runoff so that on-site flooding would not occur. Therefore, the proposed project would be consistent with General Plan Safety Element Goal SAF-1.</p>



Table 4.11.B: General Plan Consistency Analysis

Relevant General Plan Goals/Policies	Consistency Analysis
Goal SAF-2: Protect life and property in Cypress from seismic events and resulting hazards.	Consistent. As discussed in further detail in Section 4.7, Geology and Soils, with the implementation of Mitigation Measure GEO-1, which requires compliance with the recommendations in the project Geotechnical Evaluation, all impacts related to geological hazards would be less than significant. As such, the proposed project would be consistent with General Plan Safety Element Goal SAF-2.
Goal SAF-3: Minimize risks to life and property associated with the handling, transporting, treating, generating, and storing of hazardous materials.	Consistent. As discussed in further detail in Section 4.9, Hazards and Hazardous Materials, the proposed project would not result in any significant impacts related to the routine transport, use, or disposal of hazardous materials. Therefore, the proposed project would be consistent with General Plan Safety Element Goal SAF-3.
Goal SAF-5: Protect life and property in Cypress from urban fires. Maintain the Orange County Fire Authority's high level of service to community businesses and residents.	Consistent. As discussed in further detail in Section 4.15, Public Services, the proposed project does not include any residential uses and therefore would not induce substantial population growth that would affect the Orange County Fire Authority's (OCFA) response times. As such, the proposed project would be consistent with General Plan Safety Element Goal SAF-5.
Goal SAF-6: Maintain the police department's high quality of service to the City.	Consistent. As discussed in further detail in Section 4.15, Public Services, the proposed project is expected to be adequately served by existing police facilities. Additionally, the Cypress Police Department would review the site plan during the project approval phase and would impose standard conditions of approval. As such, the proposed project would be consistent with General Plan Safety Element Goal SAF-6.
Goal SAF-8: Protect Cypress residents from air operation accidents.	Consistent. As discussed in further detail in Section 4.9, Hazards and Hazardous Materials, the proposed project would not result in a safety hazard for people in the project area because the proposed project would comply with all appropriate Federal Aviation Administration (FAA) standards and requirements, including compliance with Federal Aviation Regulations [FAR] Part 77 requirements. As such, the proposed project would be consistent with General Plan Safety Element Goal SAF-8.
Noise Element	
Goal N-2: Incorporate noise considerations into land use planning decisions.	Consistent. As discussed in further detail in Section 4.13, Noise, the proposed uses on the project site would be compatible with surrounding uses based on noise standards established by the City. Therefore, the proposed project would result in the development of land uses consistent with the City's noise standards, and the proposed project would be consistent with General Plan Noise Element Goal N-2.
Goal N-3: Minimize noise spillover from commercial uses into nearby residential neighborhoods.	Consistent. As discussed in further detail in Section 4.13, Noise, with the implementation of Standard Condition NOI-1, noise impacts would be less than significant. As such, the proposed project would be consistent with General Plan Noise Element Goal N-3.



Table 4.11.B: General Plan Consistency Analysis

Relevant General Plan Goals/Policies	Consistency Analysis
Air Quality Element	
Goal AQ-1: Reduce air pollution through proper land use and transportation planning.	Consistent. As discussed in further detail in Section 4.3, Air Quality, the proposed project would not result in significant air quality impacts. Additionally, the proposed project would result in the development of a light industrial building located directly adjacent to Katella Avenue, which is one of the City’s major travel corridors. As such, the proposed project would be consistent with General Plan Air Quality Element Goal AQ-1.
Goal AQ-2: Improve air quality by reducing the amount of vehicular emissions in Cypress.	Consistent. As discussed in further detail in Section 4.3, Air Quality, the proposed project would not result in significant air quality impacts related to vehicular emissions. As such, the proposed project would be consistent with General Plan Air Quality Element Goal AQ-2.
Growth Management Element	
Goal GM-1: Reduce traffic congestion.	Consistent. As discussed in Section 4.17, Transportation, the proposed project would result in less than significant impacts related to traffic at all study area intersections. Therefore, the proposed project would be consistent with General Plan Growth Management Element Goal GM-1.

Source: City of Cypress General Plan (2001).

The project site currently has the zoning designation of Planning Community Zone McDonnell Center (PC-3). Allowable land uses within the PC-3 McDonnell Center includes light manufacturing, storage and warehousing, and offices, among various other uses. The proposed project would not include or require any amendments to the City’s General Plan, or the City’s Zoning Ordinance; however, the McDonnell Specific Plan would be amended to allow light industrial uses within the eastern portion of Planning Area 1 and an increase in the maximum allowable square footage of Planning Area 1 of the McDonnell Specific Plan. Therefore, the proposed project is consistent with the City’s Zoning Ordinance.

Summary. Approval of the proposed project would not introduce any inconsistencies with the 2020–2045 Connect SoCal Plan, the City’s General Plan, or the Cypress Municipal Code. Therefore, the proposed project would result in less than significant impacts related to potential conflicts with applicable land use plans, policies, and regulations. No mitigation is required. **This topic will not be analyzed further in the EIR.**



4.12 MINERAL RESOURCES

	Potentially Significant Impact	Less Than Significant with Mitigation Incorporated	Less Than Significant Impact	No Impact
Would the project:				
a) Result in the loss of availability of a known mineral resource that would be of value to the region and the residents of the state?	<input type="checkbox"/>	<input type="checkbox"/>	<input type="checkbox"/>	<input checked="" type="checkbox"/>
b) Result in the loss of availability of a locally important mineral resource recovery site delineated on a local general plan, specific plan or other land use plan?	<input type="checkbox"/>	<input type="checkbox"/>	<input type="checkbox"/>	<input checked="" type="checkbox"/>

Impact Analysis

a) Would the project result in the loss of availability of a known mineral resource that would be of value to the region and the residents of the state?

No Impact. The Surface Mining and Reclamation Act (SMARA) enacted by California Legislature in 1975 provides guidelines to assist with classification and designation of mineral lands. These areas were designated under the basis of several geologic factors, but do not give regard to existing land uses and ownership. These Mineral Resource Zones (MRZs) are divided into the following four categories:

- **MRZ-1:** An area where adequate information indicates that no significant mineral deposits are present, or where it is judged that little likelihood exists for their presence.
- **MRZ-2:** An area where adequate information indicates that significant mineral deposits are present, or where it is judged that a high likelihood exists for their presence.
- **MRZ-3:** An area containing mineral deposits of which their significance cannot be properly evaluated.
- **MRZ-4:** An area where information is not adequate enough to be able to assign to any other MRZ zone.

Of these four categories, lands classified as MRZ-2 are of the greatest importance. Such areas are underlain by demonstrated mineral resources or are located where geologic data indicate that significant measured or indicated resources are present. MRZ-2 areas are designated by the State of California Mining and Geology Board as being “regionally significant.” Such designations require that a lead agency’s land use decisions involving designated areas are to be made in accordance with its mineral resource management policies and that it considers the importance of the mineral resource to the region or the State as a whole, not just to the lead agency’s jurisdiction.



The project site has been classified by the California Geological Survey (CGS) as MRZ-4, indicating that the project site is in an area where information is inadequate for assignment to any other mineral resource zone.⁴⁶ The City of Cypress (City) is not within the proximity of any MRZ-2 zones, and is surrounded by an MRZ-1 zone, indicating the absence of significant mineral deposits in the area.⁴⁷ Furthermore, according to the City's General Plan Environmental Impact Report, there are no mineral resources as defined by the California Division of Mines and Geology (CDMG; now known as the California Geological Survey or CGS) within the City.⁴⁸ Therefore, no significant impacts related to the loss of availability of a known mineral resource that would be of value to the region and to the residents of the State would result from project implementation, and no mitigation is required. **This topic will not be analyzed further in the EIR.**

b) Would the project result in the loss of availability of a locally-important mineral resource recovery site delineated on a local general plan, specific plan or other land use plan?

No Impact. As stated in Response 4.12(a), the project site is clearly shown to not be a part of a mineral resource zone containing any known valuable mineral resources, which would suggest a high likelihood of minerals being extracted at the project site.⁴⁹ Therefore, no impact would occur, and no mitigation is required. **This topic will not be analyzed further in the EIR.**

⁴⁶ California Department of Conservation (DOC). Division of Mines and Geology. 1981. Mineral Land Classification Map. Los Alamitos Quadrangle. Special Report 143, Plate 3.17.

⁴⁷ Ibid.

⁴⁸ City of Cypress. General Plan Environmental Impact Report. Effects Found Not to Be Significant. Page 7-4. Website: <https://www.cypressca.org/home/showpublisheddocument/722/636123118731230000> (accessed November 1, 2023).

⁴⁹ Ibid.



4.13 NOISE

	Potentially Significant Impact	Less Than Significant with Mitigation	Less Than Significant Impact	No Impact
Would the project result in:				
a) Generation of a substantial temporary or permanent increase in ambient noise levels in the vicinity of the project in excess of standards established in the local general plan or noise ordinance, or applicable standards of other agencies?	<input type="checkbox"/>	<input type="checkbox"/>	<input checked="" type="checkbox"/>	<input type="checkbox"/>
b) Generation of excessive groundborne vibration or groundborne noise levels?	<input type="checkbox"/>	<input checked="" type="checkbox"/>	<input type="checkbox"/>	<input type="checkbox"/>
c) For a project located within the vicinity of a private airstrip or an airport land use plan or, where such a plan has not been adopted, within 2 miles of a public airport or public use airport, would the project expose people residing or working in the project area to excessive noise levels?	<input type="checkbox"/>	<input type="checkbox"/>	<input checked="" type="checkbox"/>	<input type="checkbox"/>

Technical Background

The following provides an overview of the characteristics of sound and the regulatory framework that applies to noise within the vicinity of the project site. Long-term noise monitoring data results and traffic noise modeling results are provided in **Appendix E** of this Initial Study.

Characteristics of Sound

Noise is usually defined as unwanted sound. Noise consists of any sound that may produce physiological or psychological damage and/or interfere with communication, work, rest, recreation, or sleep. Several noise measurement scales exist that are used to describe noise in a particular location. A decibel (dB) is a unit of measurement that indicates the relative intensity of a sound. Sound levels in decibels are calculated on a logarithmic basis. An increase of 10 dB represents a tenfold increase in acoustic energy, while 20 dB is 100 times more intense, and 30 dB is 1,000 times more intense. Each 10 dB increase in sound level is perceived as approximately a doubling of loudness; similarly, each 10 dB decrease in sound level is perceived as half as loud. Sound intensity is normally measured through the A-weighted sound level (dBA). This scale gives greater weight to the frequencies of sound to which the human ear is most sensitive. The A-weighted sound level is the basis for 24-hour sound measurements, which better represents how humans are more sensitive to sound at night.

As noise spreads from a source, it loses energy; therefore, the farther away the noise receiver is from the noise source, the lower the perceived noise level. Geometric spreading causes the sound level to attenuate or be reduced, resulting in a 6 dB reduction in the noise level for each doubling of distance from a single point source of noise to the noise-sensitive receptor of concern.

There are many ways to rate noise for various time periods, but an appropriate rating of ambient noise affecting humans also accounts for the annoying effects of sound. The equivalent continuous sound level (L_{eq}) is the total sound energy of time-varying noise over a sample period. However, the predominant rating scales for human communities in the State of California are the L_{eq} , the



community noise equivalent level (CNEL), and the day-night average level (L_{dn}) based on A-weighted decibels. CNEL is the time-varying noise over a 24-hour period, with a 5 dBA weighting factor applied to the hourly L_{eq} for noises occurring from 7:00 p.m. to 10:00 p.m. (defined as relaxation hours), and a 10 dBA weighting factor applied to noises occurring from 10:00 p.m. to 7:00 a.m. (defined as sleeping hours). L_{dn} is similar to the CNEL scale but without the adjustment for events occurring during the evening hours. CNEL and L_{dn} are within 1 dBA of each other and are normally interchangeable. The City of Cypress (City) uses the CNEL noise scale for long-term noise impact assessment. Other noise rating scales of importance when assessing the annoyance factor include the maximum instantaneous noise level (L_{max}), which is the highest exponential time-averaged sound level that occurs during a stated time period. The noise environments discussed in this analysis for short-term noise impacts are specified in terms of maximum levels denoted by L_{max} , which reflects peak operating conditions and addresses the annoying aspects of intermittent noise.

Noise impacts can be described in three categories. The first category includes audible impacts that refer to increases in noise levels noticeable to humans. Audible increases in noise levels generally refer to a change of 3 dB or greater because this level has been found to be barely perceptible in exterior environments. The second category, potentially audible, refers to a change in the noise level between 1 dB and 3 dB. This range of noise levels has been found to be noticeable only in laboratory environments. The last category includes changes in noise levels of less than 1 dB, which are inaudible to the human ear. Only audible changes in existing ambient or background noise levels are considered potentially significant.

Characteristics of Vibration

Vibration refers to ground-borne noise and perceptible motion. Ground-borne vibration is almost exclusively a concern inside buildings and is rarely perceived as a problem outdoors where the motion may be discernible. However, without the effects associated with the shaking of a building, there is less adverse reaction. Vibration energy propagates from a source through intervening soil and rock layers to the foundations of nearby buildings. The vibration then propagates from the foundation throughout the remainder of the structure. Building vibration may be perceived by occupants as motion of building surfaces, the rattling of items on shelves or hanging on walls, or a low-frequency rumbling noise. The rumbling noise is caused by the vibrating walls, floors, and ceilings radiating sound waves. Building damage is not a factor for normal operation and construction activities with the occasional exception of blasting and pile driving during construction.

Typical sources of ground-borne vibration are construction activities (e.g., blasting, pile driving, and operating heavy-duty earthmoving equipment), steel-wheeled trains, and occasional traffic on rough roads. Problems with ground-borne vibration and noise from these sources are usually localized to areas within approximately 100 feet of the vibration source, although there are examples of ground-borne vibration causing interference out to distances greater than 200 feet. When roadways are smooth, vibration from traffic, even heavy trucks, is rarely perceptible. For most projects, it is assumed that the roadway surface will be smooth enough that ground-borne vibration from street traffic will not exceed the impact criteria; however, construction activities have the potential to result in ground-borne vibration that could be perceptible and annoying. Ground-borne noise is not likely to be a problem because noise arriving via the normal airborne path usually will be greater than ground-borne noise.



Ground-borne vibration has the potential to cause damage buildings. Although it is very rare for ground-borne vibration to cause even cosmetic building damage, it is not uncommon for construction processes such as blasting, deep dynamic compaction,⁵⁰ and pile driving to cause vibration of sufficient amplitudes to damage nearby buildings, as described in the Federal Transit Administration's (FTA) *Transit Noise and Vibration Impact Assessment Manual* (FTA Manual) (2018). Ground-borne vibration is usually measured in terms of vibration velocity, either the root-mean-square (RMS) velocity or peak particle velocity (PPV). PPV is used to characterize the potential for damage.

Applicable Noise Standards

The applicable noise standards governing the project site are the criteria in the City's Noise Element of the General Plan (Noise Element) and Chapter 13, Article VII, of the City's Municipal Code.

City of Cypress General Plan Noise Element

California Government Code Section 65302(g) requires that a Noise Element be included in the General Plan of each county and city in the State. The Noise Element of the City's General Plan (2001) is intended to identify sources of noise and provide objectives and policies that ensure that noise from various sources does not create an unacceptable noise environment. Overall, the City's Noise Element describes the noise environment (including noise sources) in the City, and addresses noise mitigation regulations, strategies, and programs, as well as delineates federal, State, and City jurisdiction relative to rail, automotive, aircraft, and nuisance noise.

The City's noise standards are correlated with land use zoning classifications in order to maintain identified ambient noise levels and to limit, mitigate, or eliminate intrusive noise that exceeds the ambient noise levels within a specified zone. The City has adopted local guidelines based, in part, on the community noise compatibility guidelines established by the State Department of Health Services for use in assessing the compatibility of various land use types with a range of noise levels. These guidelines are set forth in the City's General Plan Noise Element.

In accordance with **Table N-3** of the Noise Element of the City's General Plan, there are no specific exterior noise level standards for light industrial uses. For these uses, the City's interior noise level standard is 65 dBA CNEL.

City of Cypress Municipal Code

The Cypress Municipal Code Chapter 13, Article VII, Sections 13-64 through 13-79, establish noise standards and enforcement procedures to enforce the reduction of "obnoxious or offensive" noises.

⁵⁰ Deep dynamic compaction is a ground improvement method that densifies soils and fill materials using a drop weight. The drop weight, typically steel, is lifted by a crane and repeatedly dropped on to the ground surface. Vibrations transmitted below the surface improve soils at depth. The drop locations are typically located on a grid pattern, the spacing of which is determined by the subsurface conditions and foundation loading and geometry.



More specifically, Chapter 13, Article VII, Sections 13-67 through 13-69, establish the noise zone designations, exterior noise level standards, and interior noise level standards. Section 13-67 specifies that residential properties in the City are assigned to the following noise zones:

Noise Zone 1: All residential properties zoned RS-15000 or RS-6000 (low-density residential uses with a maximum of 5 dwelling units per gross acre).

Noise Zone 2: All residential property not in Noise Zone 1.

Section 13-68 (a), as shown in **Table 4.13.A**, presents the exterior noise level standards for Noise Zone 2, which would apply to the proposed project as the nearest sensitive uses are not zoned RS-15000 or RS-6000. In the event the alleged offensive noise consists of impact noise, simple tone noise, speech, music, or any combination thereof, each of the above noise levels shall be reduced by 5 dBA.

Table 4.13.A: Exterior Noise Level Standards

Noise Zone	Noise Level (dBA L _{eq})	Time Period
1	55	7:00 a.m. – 10:00 p.m.
	50	10:00 p.m. – 7:00 a.m.
2	60	7:00 a.m. – 10:00 p.m.
	55	10:00 p.m. – 7:00 a.m.

Source: City of Cypress Municipal Code Section 13-68 (a) (1976).

dBA = A-weighted decibels

L_{eq} = Average Hourly Noise Level

Section 13-68 of the Cypress Municipal Code goes on to state in subsection (b) the following:

“It shall be unlawful for any person at any location within the incorporated area of the city to create any noise, or to allow the creation of any noise on property owned, leased, occupied or otherwise controlled by such person, when the foregoing causes the noise level, when measured on any other residential property, either incorporated or unincorporated, to exceed:”

- (1) The noise standard for a cumulative period of more than 30 minutes in any hour; or
- (2) The noise standard plus 5 dB(A) for a cumulative period of more than 15 minutes in any hour; or
- (3) The noise standard plus 10 dB(A) for a cumulative period of more than 5 minutes in any hour; or
- (4) The noise standard plus 15 dB(A) for a cumulative period of more than 1 minute in any hour; or
- (5) The noise standard plus 20 dB(A) for any period of time.



Subsection (c) also specifies the following:

“In the event the ambient noise level exceeds either of the first four (4) noise limit categories above, the cumulative period applicable to said category shall be increased to reflect said ambient noise level. In the event the ambient noise level exceeds the fifth noise limit category, the maximum allowable noise level under said category shall be increased to reflect the maximum ambient noise level.”

Section 13-69(a), as shown in **Table 4.13.B**, presents the interior noise level standards for all residential zones.

Table 4.13.B: Interior Noise Level Standards

Noise Zone	Noise Level (dBA L_{eq})	Time Period
1 and 2	55	7:00 a.m. – 10:00 p.m.
	45	10:00 p.m. – 7:00 a.m.

Source: City of Cypress Municipal Code (1976).

dBA = A-weighted decibels

L_{eq} = Average Hourly Noise Level

Section 13-69(a) also states the following for the noise levels shown in **Table 4.13.B**:

“In the event the alleged offensive noise consists of impact noise, simple tone noise, speech, music, or any combination thereof, each of the above noise levels shall be reduced by five (5) dBA.”

Section 13-69(b) of the Cypress Municipal Code states the following:

“It shall be unlawful for any person at any location within the incorporated area of the city to create any noise, or to allow the creation of any noise on property owned, leased, occupied or otherwise controlled by such person, when the foregoing causes the noise level, when measured on any other residential property, either incorporated or unincorporated, to exceed:

- (1) The interior noise standard for a cumulative period of more than 5 minutes in any hour; or
- (2) The interior noise standard plus 5 dB(A) for a cumulative period of more than 1 minute in any hour; or
- (3) The interior noise standard plus 10 dB(A) for any period of time.”

Subsection (c) also specifies the following:

“In the event the ambient noise level exceeds either of the first two (2) noise limit categories above, the cumulative period applicable to said category shall be



increased to reflect said ambient noise level. In the event the ambient noise level exceeds the third noise limit category, the maximum allowable noise level under said category shall be increased to reflect the maximum ambient noise level.”

Section 13-70, Special Provisions, of the City’s Municipal Code specifies that construction activities are exempt from the provisions listed above; however, it regulates the timing of construction activities. According to the Municipal Code, construction activities shall not take place between the hours of 8:00 p.m. and 7:00 a.m. on weekdays, before 9:00 a.m. and after 8:00 p.m. on Saturday, or at any time on Sunday or a federal holiday.

Section 13-71, Schools, hospitals and churches; special provisions, of the Municipal Code states the following:

“It shall be unlawful for any person to create any noise which causes the noise level at any school, hospital or church while the same is in use, to exceed the noise limits as specified in section 13-68 prescribed for the assigned noise zone in which the school, hospital or church is located, or which noise level unreasonably interferes with the use of such institutions or which unreasonably disturbs or annoys patients in the hospital, provided conspicuous signs are displayed in three (3) separate locations within one-tenth (0.1) of a mile of the institution indicating the presence of a school, church or hospital.”

Applicable Vibration Standards

Due to the lack of vibration standards within the City’s General Plan or Municipal Code, vibration standards included in the FTA Manual are used in this analysis for ground-borne vibration impacts, as shown in **Table 4.13.C**.

Table 4.13.C: Construction Vibration Damage Criteria

Building Category	PPV (in/sec)
Reinforced concrete, steel, or timber (no plaster)	0.50
Engineered concrete and masonry (no plaster)	0.30
Nonengineered timber and masonry buildings	0.20
Buildings extremely susceptible to vibration damage	0.12

Source: *Transit Noise and Vibration Impact Assessment Manual*, Table 12-3 (FTA 2018).

¹ RMS vibration velocity in decibels (VdB) re 1 micro-inch/second.

FTA = Federal Transit Administration

PPV = peak particle velocity

in/sec = inches per second

RMS = root-mean-square

L_v = velocity in decibels

VdB = vibration velocity in decibels

The criteria for environmental impact from ground-borne vibration and noise are based on the maximum levels for a single event. **Table 4.13.C** lists the potential vibration damage criteria associated with construction activities, as suggested in the FTA Manual.



The FTA Manual guidelines show that a vibration level of up to 0.5 inch per second (in/sec) in PPV is considered safe for buildings consisting of reinforced concrete, steel, or timber (no plaster), and would not result in any construction vibration damage. For a nonengineered timber and masonry building, the construction vibration damage criterion is 0.2 in/sec in PPV.

Thresholds of Significance

A project would normally have a significant effect on the environment related to noise if it would substantially increase the ambient noise levels for adjoining areas or conflict with the adopted environmental plans and the goals of the community in which the project is located. The following noise level increases were used to determine whether the project would result in a significant noise impact:

For off-site transportation-related impacts:

- Where the existing ambient noise level is less than 65 dBA and a project-related permanent increase in ambient noise levels of 3 dBA CNEL or greater occurs.
- Where the existing ambient noise level is greater than 65 dBA and a project-related permanent increase in ambient noise levels of 1 dBA CNEL or greater occurs.

For non-transportation-related stationary source impacts, including operations:

- If current noise levels experienced at the surrounding noise-sensitive uses are less than the hourly daytime noise level standards, then an exceedance of the standards listed in **Table 4.13.A** would constitute a potentially significant impact.
- If current noise levels experienced at the surrounding noise-sensitive uses are greater than the hourly daytime noise level standard listed in **Table 4.13.A**, then a perceptible increase of 3 dBA or more would constitute a potentially significant impact.

For construction-related impacts:

- Compliance with the City's Municipal Code and exceedance of the FTA standards listed above and in **Table 4.13.C**.

Existing Noise Environment

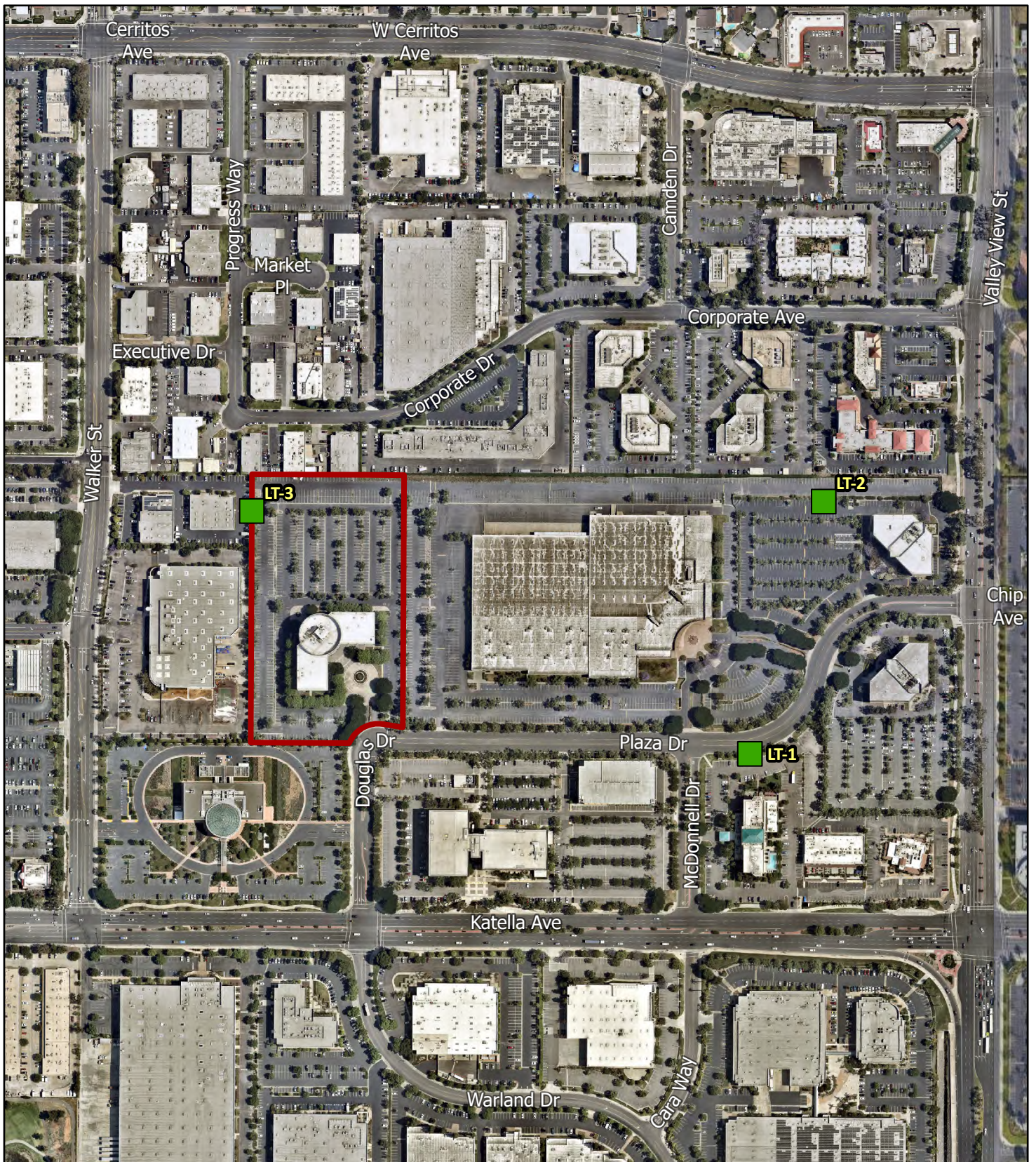
The existing noise levels at the project site and surrounding uses are dominated by traffic on Valley View Street and Katella Avenue, and parking lot activities at the surrounding uses.

Existing Noise Level Measurements

In order to assess the existing noise conditions in the area, long-term (24-hour) noise-level measurements were conducted on October 10 and 11, 2023, using three (3) Larson Davis Spark 706RC Dosimeters at four locations near the edge of the project site. **Figure 4.13-1** shows the long-term noise monitoring locations. **Table 4.13.D** provides a summary of the measured hourly noise



This page intentionally left blank



LSA

- Project Site
- Long-term Noise Monitoring Location

FIGURE 4.13-1



SOURCE: Nearmap (2023)

J:\CCP2201.04\GIS\Pro\Cypress 5665 Plaza Drive Project\Cypress 5665 Plaza Drive Project.aprx (1/5/2024)

5665 Plaza Drive Project
Noise Monitoring Locations



This page intentionally left blank



Table 4.13.D: Existing Noise Level Measurements

Location	Description	Daytime Noise Levels ¹ (dBA L _{eq})	Evening Noise Levels ² (dBA L _{eq})	Nighttime Noise Levels ³ (dBA L _{eq})	Daily Noise Level (dBA CNEL)
LT-1	Approximately 185 ft east of the Plaza Drive and McDonnell Drive intersection.	54.3-68.0	49.7-61.6	46.2-59.0	62.3
LT-2	Approximately 460 ft west of the Valley View Street centerline and approximately 160 ft south of the existing hotel at 5990 Corporate Avenue.	53.8-60.3	50.5-55.7	47.3-54.6	58.8
LT-3	On the western property line of the project site, 455 ft east of the Walker Street centerline and 100 ft south of the northern property line.	48.8-55.8	46.9-55.0	41.8-48.6	54.3

Source: LSA (2023).

Note: Noise measurements were conducted from October 10 to October 11, 2023, starting at 1:00 p.m.

¹ Daytime Noise Levels = noise levels during the hours of 7:00 a.m. to 7:00 p.m.

² Evening Noise Levels = noise levels during the hours from 7:00 p.m. to 10:00 p.m.

³ Nighttime Noise Levels = noise levels during the hours of 10:00 p.m. to 7:00 a.m.

CNEL = Community Noise Equivalent Level

dBA = A-weighted decibel

ft = foot/feet

L_{eq} = the average noise level during a specific hour

LT = long-term measurement



levels and calculated CNEL level from the long-term noise level measurements as well as a brief description of the locations where the measurements were collected. As shown in **Table 4.13.D**, the calculated CNEL levels range from 54.3 dBA CNEL to 62.3 dBA CNEL. Hourly noise levels at surrounding noise-sensitive uses are as low as 41.8 dBA L_{eq} during nighttime hours and 48.8 dBA L_{eq} during daytime hours. Long-term noise monitoring data results are provided in **Appendix E**.

Impact Analysis

- a) **Would the project result in generation of a substantial temporary or permanent increase in ambient noise levels in the vicinity of the project in excess of standards established in the local general plan or noise ordinance, or applicable standards of other agencies?**

Less Than Significant Impact.

Short-Term Construction Noise Impacts

Short-term noise impacts would be associated with demolition of the existing office building, excavation, grading, and construction of the proposed structure. Construction-related short-term noise levels would be higher than existing ambient noise levels in the vicinity of the project site at the present time but would no longer occur once construction of the proposed project is completed.

Two types of short-term noise impacts could occur during construction of the proposed project. First, construction crew commutes and the transport of construction equipment and materials to the project site would incrementally increase noise levels on access roads leading to the site. Although there would be a relatively high single-event noise exposure potential causing intermittent noise nuisance, the effect on longer-term (hourly or daily) ambient noise levels would be small when compared to existing average daily traffic (ADT) volumes of 800 vehicles on Plaza Drive, 39,950 vehicles on Katella Avenue, and 42,050 vehicles on Valley View Street (Urban Crossroads 2023).⁵¹ Because construction-related vehicle trips would not approach the daily traffic volumes on these roadways, traffic noise would not increase by 3 dBA. A noise level increase of less than 3 dBA would not be perceptible to the human ear in an outdoor environment. It should be noted that the closest noise-sensitive use along Plaza Drive is an existing hotel located 130 feet from the roadway.

Therefore, short-term, construction-related impacts associated with worker commute and equipment transport to the project site would be less than significant.

In addition to the reference maximum noise level, the usage factor provided in **Table 4.13.E** is utilized to calculate the hourly noise level impact for each piece of equipment based on the following equation:

⁵¹ Urban Crossroads. 2023. *Goodman Commerce Center Traffic Analysis*. December 15, 2023.



$$L_{eq}(equip) = E.L. + 10 \log(U.F.) - 20 \log\left(\frac{D}{50}\right)$$

where: $L_{eq}(equip)$ = L_{eq} at a receiver resulting from the operation of a single piece of equipment over a specified time period

E.L. = noise emission level of the particular piece of equipment at a reference distance of 50 feet

U.F. = usage factor that accounts for the fraction of time that the equipment is in use over the specified period of time

D = distance from the receiver to the piece of equipment

Table 4.13.E: Typical Maximum Construction Equipment Noise Levels (L_{max})

Type of Equipment	Acoustical Usage Factor	Suggested Maximum Sound Levels for Analysis (dBA L_{max} at 50 ft)
Air Compressor	40	80
Backhoe	40	80
Cement Mixer	50	80
Concrete/Industrial Saw	20	90
Crane	16	85
Excavator	40	85
Forklift	40	85
Generator	50	82
Grader	40	85
Loader	40	80
Pile Driver	20	101
Paver	50	85
Roller	20	85
Rubber Tire Dozer	40	85
Scraper	40	85
Tractor	40	84
Truck	40	84
Welder	40	73

Source: Federal Highway Administration. *Highway Construction Noise Handbook* (FHWA 2006).

dBA = A-weighted decibel(s)

ft = foot/feet

L_{max} = maximum instantaneous noise level

Each piece of construction equipment operates as an individual point source. Utilizing the following equation, a composite noise level can be calculated when multiple sources of noise operate simultaneously:

$$Leq (composite) = 10 * \log_{10} \left(\sum_{1}^n 10^{\frac{Ln}{10}} \right)$$



Once composite noise levels are calculated, reference noise levels can then be adjusted for distance using the following equation:

$$Leq \text{ (at distance } X) = Leq \text{ (at 50 feet)} - 20 * \log_{10} \left(\frac{X}{50} \right)$$

In general, this equation shows that doubling the distance would decrease noise levels by 6 dBA, while halving the distance would increase noise levels by 6 dBA.

Using the equations from the methodology above, the reference information in **Table 4.13.E**, and the construction equipment list provided, the composite noise level of each construction phase was calculated. The project construction composite noise levels at a distance of 50 feet would range from 74 dBA L_{eq} to 88 dBA L_{eq} , with the highest noise levels occurring during the site preparation and grading phases.

Based on the information in **Table 4.13.E**, the noise level generated by the construction phases were calculated. As shown in **Appendix E**, the combination of the equipment during the site preparation and grading phases, considering the usage factor of each piece of equipment, would result in a combined noise level of 59 dBA L_{eq} at a distance of 1,300 feet, which represents the distance from the center of construction activity at the project site to the nearest noise-sensitive hotel use (Courtyard by Marriott) to the southeast. These predicted noise levels would only occur when all construction equipment is operating simultaneously; therefore, the noise levels are assumed to be rather conservative in nature. While construction-related short-term noise levels have the potential to be higher than existing ambient noise levels in the vicinity of the project site under existing conditions, the noise impacts would no longer occur once project construction is completed. During deep dynamic compaction activities, the major source of noise would be the crane utilized to drop the weight. Construction noise levels would be similar to those during building construction as that construction phase would also include the operation of a crane.

Compliance with the allowed construction hours in the City's Noise Ordinance would ensure that construction noise does not disturb residents during typical sleeping hours or during hours when ambient noise levels are likely to be lower (i.e., at night). In addition, the proposed project would implement several best practices for reducing construction noise, including, but not limited to, maximizing the distance between noise sources and sensitive receptors during construction activities, equipping construction equipment with properly operating and maintained noise mufflers, and establishing a noise disturbance coordinator for the proposed project. These best practices are included in Standard Condition NOI-1, provided below. Although construction noise would be higher than the ambient noise in the vicinity of the project site, it would cease to occur once project construction is completed. Additionally, with the incorporation of Standard Condition NOI-1, all feasible and reasonable measures to reduce construction noise would be implemented, and a less than significant impact would occur.

Long-Term Off-Site Traffic Noise Impacts

The Federal Highway Administration (FHWA) Highway Traffic Noise Prediction Model (FHWA RD-77-108) was used to evaluate traffic-related noise conditions in the vicinity of the project site. This



model requires various parameters, including traffic volumes, vehicle mix, vehicle speed, and roadway geometry to compute typical equivalent noise levels during daytime, evening, and nighttime hours. The resultant noise levels are weighted and summed over 24-hour periods to determine the Community Noise Equivalent Level (CNEL) values. The existing and existing plus project traffic volumes in the vicinity of the project site were obtained from the Traffic Analysis prepared for the proposed project (Urban Crossroads 2023). **Table 4.13.F** lists the existing and existing plus project traffic noise levels adjacent to roadway segments in the project site vicinity. These noise levels represent worst-case scenarios, which assume that no shielding is provided between the traffic and the location where the noise contours are drawn. The FHWA Noise Model Printouts are provided in **Appendix E**.

The results indicate that the increase in noise associated with project-related traffic would be very small, ranging from 0.0 to 1.7 dBA along the analyzed road segments. These noise level increases are not perceptible by the human ear; therefore, off-site traffic noise impacts would be less than significant. No mitigation is required.

Long-Term Off-Site Stationary Noise Impacts

Implementation of the proposed project would generate various on-site stationary noise sources, including heating, ventilation, and air conditioning (HVAC) and dock operations. The Cypress Municipal Code limits non-construction noise experienced at surrounding noise-sensitive uses to 60 dBA or less per the hourly daytime noise level standards for Noise Zone 2. The closest sensitive use for the noise analysis is the Courtyard by Marriott Hotel located approximately 970 feet southeast of the project site.

Of the on-site stationary noise sources during operation of the project, noise generated by loading dock activities would generate the highest maximum noise levels. To provide a conservative analysis, it is assumed that operations would occur equally during all hours of the day and half of the project's 25 loading docks would be active at all times.

The project would have various rooftop mechanical equipment, including HVAC units, on the proposed building. To be conservative, it is assumed the project could have four (4) rooftop HVAC units that would operate 24 hours per day and would generate sound power levels (SPL) of up to 76 dBA SPL or 63 dBA L_{eq} at 5 feet, based on manufacturer data (Allied Commercial 2019).⁵² Noise levels generated by cold storage fan units would be similar to noise readings from previously gathered reference noise level measurements, which generate a noise level of 57.5 dBA L_{eq} at 60 feet based on measurements taken by LSA⁵³.

⁵² Allied Commercial. 2019. KHB – K-Series Rooftop Units Standard and High Efficiency – 50 Hz Product Specifications. April.

⁵³ LSA. 2016. *Operational Noise Impact Analysis for Richmond Wholesale Meat Distribution Center*.



Table 4.13.F: Traffic Noise Levels Without and With Proposed Project

Roadway Segment	Existing Without Project		Existing With Project			Opening Year Without Project		Opening Year With Project		
	ADT	CNEL (dBA) 50 feet from Centerline of Nearest Lane	ADT	CNEL (dBA) 50 feet from Centerline of Nearest Lane	Increase from Existing Conditions	ADT	CNEL (dBA) 50 feet from Centerline of Nearest Lane	ADT	CNEL (dBA) 50 feet from Centerline of Nearest Lane	Increase from Near- Term Conditions
Katella Avenue west of Douglas Drive	42,950	70.2	43,200	70.2	0.0	47,150	70.6	47,350	70.6	0.0
Katella Avenue east of Douglas Drive	39,950	69.9	40,050	69.9	0.0	43,750	70.3	43,850	70.3	0.0
Plaza Drive between Douglas Drive and McDonnell Drive	1,350	50.1	1,500	50.6	0.5	1,650	51.0	1,800	51.4	0.4
Plaza Drive between McDonnell Drive and Valley View Street	800	47.9	900	48.4	0.5	1,300	50.0	1,400	50.3	0.3
Douglas Drive Between Katella Avenue and Plaza Drive	1,000	48.8	1,450	50.5	1.7	1,350	50.1	1,600	50.9	0.8
McDonnell Drive Between Katella Avenue and Plaza Drive	350	44.2	350	44.2	0.0	350	44.2	350	44.2	0.0
Valley View Street north of Plaza Drive	42,050	70.1	42,200	70.1	0.0	44,800	70.4	44,950	70.4	0.0

Source: Compiled by LSA (December 2022).

Note: Traffic noise within 50 feet of the roadway centerline should be evaluated with site-specific information.

Shaded cells indicate roadway segments adjacent to the project site.

ADT = average daily traffic

CNEL= Community Noise Equivalent Level

dBA = A-weighted decibels



Noise levels generated by delivery trucks would be similar to noise readings from truck loading and unloading activities, which generate a noise level of 75 dBA L_{eq} at 20 feet based on measurements taken by LSA. Delivery trucks would arrive on site and maneuver their trailers so that trailers would be parked within the loading docks. During this process, noise levels are associated with the truck engine noise, air brakes, and back-up alarms while the truck is backing into the dock. These noise levels would occur for a shorter period of time (less than 5 minutes). After a truck enters the loading dock, the doors would be closed and the remainder of the truck loading activities would be enclosed and therefore much less perceptible. To present a conservative assessment, it is assumed that unloading activities could occur at half of the 25 docks simultaneously for a period of more than 30 minutes in a given hour. Additionally, at the remaining half of the loading docks, it is conservatively assumed that refrigeration units attached to the trailers would be in operation while waiting to be unloaded. Based on reference measurements gathered by LSA, each unit would have a reference noise level of 79.4 dBA at 15 feet.

To determine the future noise impacts from project operations to the noise-sensitive uses, a 3-D noise model, SoundPLAN, was used to incorporate the site topography as well as the shielding from the proposed building on site. A graphic representation of the potential operational noise impacts is presented in **Appendix E** of this Initial Study. The results show the 60 dBA L_{eq} daytime noise contour from operations and the 55 dBA L_{eq} nighttime noise contour from operations would not approach the closest noise-sensitive uses. The estimated noise level at the closest noise-sensitive uses would be less than 34 dBA L_{eq} . Additionally, the proposed project would not substantially increase noise levels over existing conditions. Therefore, this impact would be less than significant. No mitigation is required. **Please refer to Section 4.6 in the Draft EIR for a further discussion of this topic.**

Standard Condition:

In addition to compliance with the construction hours specified in the City's Municipal Code, the following standard condition would reduce construction noise to the extent feasible and reasonable:

Standard Condition NOI-1

Construction Noise and Vibration. Prior to issuance of grading permits, the City of Cypress (City) Director of Community Development Department, or designee, shall verify that grading and construction plans include the following requirements:

- Ensure that the greatest distance between noise sources and sensitive receptors during construction activities has been achieved.
- Construction equipment, fixed or mobile, shall be equipped with properly operating and maintained noise mufflers consistent with manufacturers' standards.
- Construction staging areas shall be located away from off-site sensitive uses during the later phases of project development.



- The construction contractor shall place all stationary construction equipment so that emitted noise is directed away from noise-sensitive receptors nearest the project site whenever feasible.
- The construction contractor shall use on-site electrical sources to power equipment rather than diesel generators where feasible.
- A sign, legible at a distance of 50 feet, shall also be posted at the construction site. All notices and the signs shall indicate the dates and duration of construction activities, as well as provide a telephone number for the “noise disturbance coordinator.”
- A “noise disturbance coordinator” shall be established. The disturbance coordinator shall be responsible for responding to any local complaints about construction noise. The disturbance coordinator shall determine the cause of the noise complaint (e.g., starting too early, bad muffler, etc.) and shall be required to implement reasonable measures to reduce noise levels. All signs posted at the construction site shall list the telephone number for the disturbance coordinator.

b) Would the project result in generation of excessive groundborne vibration or groundborne noise levels?

Less Than Significant with Mitigation Incorporated. Vibration refers to ground-borne noise and perceptible motion. Ground-borne vibration is almost exclusively a concern inside buildings and is rarely perceived as a problem outdoors. Vibration energy propagates from a source, through intervening soil and rock layers, to the foundations of nearby buildings. The vibration then propagates from the foundation throughout the remainder of the structure.

Typical sources of ground-borne vibration are construction activities (e.g., pavement breaking and operating heavy-duty earthmoving equipment), rail activity, and occasional traffic on rough roads. In general, ground-borne vibration from standard construction practices is only a potential issue when within 25 feet of vibration-sensitive uses. Ground-borne vibration levels from construction activities very rarely reach levels that can damage structures; however, these levels are perceptible near the active construction site. With the exception of older buildings built prior to the 1950s or buildings of historic significance, potential structural damage from heavy construction activities rarely occurs. When roadways are smooth, vibration from traffic (even heavy trucks) is rarely perceptible.

The roadways surrounding the project site, including Plaza Drive, McDonnell Drive, and the existing driveways, are paved, smooth, and unlikely to cause significant ground-borne vibration. In addition, the rubber tires and suspension systems of buses and other on-road vehicles make it unusual for on-road vehicles to cause ground-borne noise or vibration problems. It is, therefore, assumed that no



such vehicular vibration impacts would occur and, therefore, no vibration impact analysis of on-road vehicles is necessary.

Construction Vibration Impacts

Construction of the proposed project could result in the generation of ground-borne vibration. This construction vibration impact analysis discusses the potential for building damages using vibration levels in PPV (in/sec) because vibration level in PPV is best used to characterize potential for damage. The FTA's 2018 *Transit Noise and Vibration Impact Assessment Manual* (FTA Manual) guidelines indicate that a vibration level up to 0.5 in/sec in PPV is considered safe for buildings consisting of reinforced concrete, steel, or timber (no plaster), and would not result in any construction vibration damage. For a non-engineered timber and masonry building, the construction vibration damage criterion is 0.2 in/sec in PPV. Based on information provided by the Project Applicant, the surrounding structures are made of tilt-up concrete; therefore, the vibration analysis will utilize a criterion of 0.5 in/sec PPV.

Table 4.13.G shows the PPV values at 25 feet from a construction vibration source. As shown in **Table 4.13.G**, bulldozers and other heavy-tracked construction equipment (except for pile drivers and vibratory rollers) generate approximately 0.089 in/sec PPV of ground-borne vibration when measured at 25 feet, based on the 2018 FTA Manual. In addition to standard vibration reference information, **Table 4.13.G** also includes gathered reference vibration data previously gathered during deep dynamic compaction (DDC) operations.

Table 4.13.G: Vibration Source Amplitudes for Construction Equipment

Equipment	Reference PPV (in/sec) at 25 ft
Deep Dynamic Compaction (10 ton, 60 ft Drop)	0.970 ²
Pile Driver (Impact), Typical	0.644
Pile Driver (Sonic), Typical	0.170
Vibratory Roller	0.210
Hoe Ram	0.089
Large Bulldozer	0.089
Caisson Drilling	0.089
Loaded Trucks	0.076
Jackhammer	0.035
Small Bulldozer	0.003

Sources: *Transit Noise and Vibration Impact Assessment Manual* (FTA 2018), Measured DDC data from G3SoilWorks Inc.

¹ PPV vibration data for deep dynamic compaction activities is at a reference distance of 50 ft.

DDC = deep dynamic compaction

in/sec = inches per second

ft = foot/feet

PPV = peak particle velocity

FTA = Federal Transit Administration

In addition to DDC operations used during foundation preparation, construction activities for the proposed project are expected to include the use of bulldozers and loaded trucks. The greatest levels of vibration are anticipated to occur during the foundation preparation phase. All other phases are expected to result in lower vibration levels.



The distance to the nearest buildings for the vibration impact analysis is measured between the nearest off-site buildings and the project site boundary (assuming the construction equipment would be used at or near the project site boundary) because vibration impacts occur normally within buildings. The formula for vibration transmission is provided below.

$$PPV_{\text{equip}} = PPV_{\text{ref}} \times (25/D)^{1.5}$$

The distance to the nearest buildings for the vibration impact analysis during DDC is measured between the nearest off-site buildings and the edge of the proposed building, indicating where DDC is needed. The formula for vibration transmission was calculated based on data provided by G3SoilWorks Inc. and is provided in **Appendix E**.

For typical construction activity, the equipment with the highest vibration generation potential is the large bulldozer, which would generate 0.089 PPV in/sec at 25 feet. The closest surrounding buildings to the project site include existing industrial buildings located approximately 5 feet north of the edge of the project site. The industrial building would experience vibration levels of up to 0.995 in/sec PPV. This vibration level at the nearest building from construction equipment would potentially exceed the FTA threshold of 0.5 in/sec PPV for building damage. At a distance of approximately 8 feet from typical construction activities, vibration levels would approach 0.492 in/sec PPV and would be below the FTA criteria of 0.5 in/sec PPV. While construction could result in vibration damage, impacts would be reduced to less than significant, and the potential for building damage would be eliminated with the incorporation of Mitigation Measure NOI-1 as detailed below.

For the DDC construction activities, the proposed drops could occur as close as 50 feet from the nearest structures. The nearest off-site industrial building to the DDC construction activities would experience vibration levels of up to 1.02 in/sec PPV, which would potentially exceed the FTA threshold of 0.5 in/sec PPV for building damage. At a distance of approximately 78 feet from DDC construction activities, vibration levels would be 0.49 in/sec PPV and would be below the FTA criteria of 0.5 in/sec PPV. While construction could result in vibration damage, impacts would be reduced to less than significant, and the potential for building damage would be eliminated with the incorporation of Mitigation Measure NOI-1 as detailed below. **Please refer to Section 4.6 in the Draft EIR for a further discussion of this topic.**

Mitigation Measures:

The following mitigation measures would ensure that vibration damage does not occur to the surrounding structures:

Mitigation Measure NOI-1

Construction Vibration Monitoring Plan. Due to the close proximity to surrounding structures, the City of Cypress (City) Director of Community Development, or designee, shall verify prior to issuance of demolition or grading permits, that the approved plans require that the construction contractor implement the following mitigation measures during project construction activities in the event that the use of heavy equipment is necessary within 10 feet (ft) of surrounding structures or when deep dynamic compaction (DDC)



construction activity takes place within 80 ft of surrounding structures:

- Structures that are located within 10 ft of heavy construction activities and within 80 ft of DDC construction activity that have the potential to be affected by ground-borne vibration shall be identified. This task shall be conducted by a qualified structural engineer as approved by the City's Director of Community Development, or designee.
- The Applicant's construction contractor shall develop a vibration monitoring and construction contingency plan for approval by the City's Director of Community Development, or designee, to identify locations where monitoring would be conducted; set up a vibration monitoring schedule; define structure-specific vibration limits; contain provisions to conduct photo, elevation, and crack surveys to document before and after construction conditions. The plan shall identify construction contingencies that would be implemented if vibration levels approach the established vibration limits.
- At a minimum, vibration during initial site preparation activities shall be monitored. The monitoring results may indicate the need for more or less intensive measurements.
- When vibration levels approach the applicable limits established in the vibration monitoring and construction contingency plan, construction shall be suspended and the appropriate mitigation measures identified in the construction contingency plan shall be implemented to reduce vibration levels below thresholds.

c) **For a project located within the vicinity of a private airstrip or an airport land use plan or, where such a plan has not been adopted, within 2 miles of a public airport or public use airport, would the project expose people residing or working in the project area to excessive noise levels?**

Less Than Significant Impact. The closest airport to the project site is Joint Forces Training Base (JFTB) Los Alamitos, which is located approximately 0.4 mile to the southwest. The noise contour boundaries of JFTB show that the project site is located outside of Noise Impact Zone 2 (60 dB CNEL or greater), therefore, this impact would be less than significant. No mitigation is required. **Please refer to Section 4.6 in the Draft EIR for a further discussion of this topic.**



This page intentionally left blank



4.14 POPULATION AND HOUSING

	Potentially Significant Impact	Less Than Significant with Mitigation Incorporated	Less Than Significant Impact	No Impact
Would the project:				
a) Induce substantial unplanned population growth in an area, either directly (for example, by proposing new homes and businesses) or indirectly (for example, through extension of roads or other infrastructure)?	<input type="checkbox"/>	<input type="checkbox"/>	<input checked="" type="checkbox"/>	<input type="checkbox"/>
b) Displace substantial numbers of existing people or housing, necessitating the construction of replacement housing elsewhere?	<input type="checkbox"/>	<input type="checkbox"/>	<input type="checkbox"/>	<input checked="" type="checkbox"/>

Impact Analysis

- a) **Would the project induce substantial unplanned population growth in an area, either directly (for example, by proposing new homes and businesses) or indirectly (for example, through extension of roads or other infrastructure)?**

Less Than Significant Impact. The proposed project would include the demolition of the existing office building on the project site and the construction of a new one-story light industrial building as well as associated site improvements including landscaping, surface parking, and utility improvements. The proposed project would not cause or result in direct population growth because the proposed project would not provide new housing on the project site. The proposed light industrial building is anticipated to generate approximately 93 employees. .

As of November 2023, the City of Cypress (City) had a labor force of 25,100, and the County of Orange (County) had a labor force of 1607,700, with approximately 9,655 and 61,143 people unemployed, respectively.⁵⁴ The November 2023 unemployment rate was 3.8 percent for the City and 3.8 percent for the County.⁵⁵ It is unlikely that a substantial number of employees would need to be relocated from outside the region to meet the need for employees resulting from implementation of the proposed project. Furthermore, the proposed project would be located within a developed area of Cypress that is already served by all utilities. The existing regional infrastructure and the established roadway network would be utilized by employees accessing the project site and would not indirectly or directly induce population growth.

Operation of the proposed project would not induce substantial population growth or accelerate development in an underdeveloped area, and any impacts to population growth would be less than significant. No mitigation is required. **This topic will not be analyzed further in the EIR.**

⁵⁴ State of California Employment Development Department (EDD). 2023. *Monthly Labor Force Data for Cities and Census Designated Places, November 2023*. Website: <https://view.officeapps.live.com/op/view.aspx?src=https%3A%2F%2Flabormarketinfo.edd.ca.gov%2Ffile%2Ffilemonth%2Foransub.xls&wdOrigin=BROSELINK> (accessed December 5, 2023).

⁵⁵ Ibid.



b) Would the project displace substantial numbers of existing people or housing, necessitating the construction of replacement housing elsewhere?

No Impact. As previously stated, the project proposes to demolish the existing office building on the project site and construct a new light industrial building as well as associated site improvements including landscaping, surface parking, and utility improvements. There are no existing housing units or people living on the project site. Therefore, the project would not displace housing or persons, nor require or necessitate the development of replacement housing elsewhere. No mitigation would be required. **This topic will not be analyzed further in the EIR.**



4.15 PUBLIC SERVICES

	Potentially Significant Impact	Less Than Significant with Mitigation Incorporated	Less Than Significant Impact	No Impact
Would the project:				
a) Result in substantial adverse physical impacts associated with the provision of new or physically altered governmental facilities, need for new or physically altered governmental facilities, the construction of which could cause significant environmental impacts, in order to maintain acceptable service ratios, response times or other performance objectives for any of the public services:				
i. Fire protection?	<input type="checkbox"/>	<input type="checkbox"/>	<input checked="" type="checkbox"/>	<input type="checkbox"/>
ii. Police protection?	<input type="checkbox"/>	<input type="checkbox"/>	<input checked="" type="checkbox"/>	<input type="checkbox"/>
iii. Schools?	<input type="checkbox"/>	<input type="checkbox"/>	<input checked="" type="checkbox"/>	<input type="checkbox"/>
iv. Parks?	<input type="checkbox"/>	<input type="checkbox"/>	<input checked="" type="checkbox"/>	<input type="checkbox"/>
v. Other public facilities?	<input type="checkbox"/>	<input type="checkbox"/>	<input checked="" type="checkbox"/>	<input type="checkbox"/>

Impact Analysis

- a) **Would the project result in substantial adverse physical impacts associated with the provision of new or physically altered governmental facilities, need for new or physically altered governmental facilities, the construction of which could cause significant environmental impacts, in order to maintain acceptable service ratios, response times or other performance objectives for *fire protection*?**

Less Than Significant Impact. The Orange County Fire Authority (OCFA) is a Joint Powers Authority that serves the City of Cypress (City) and is responsible for reducing the loss of lives and property from fire, medical, and environmental emergencies. The OCFA is a regional fire service agency that provides fire suppression, emergency medical services, hazardous materials response, wildland firefighting, technical rescue, and airport rescue firefighting services, and a variety of other public services to its service area of 1,984,758 residents that includes 23 cities in Orange County (County) and all unincorporated areas in the County. Currently, OCFA has a total of 77 stations located throughout Orange County.⁵⁶

The City of Cypress is located within Operations Division 7, which also serves the cities of Buena Park, La Palma, and Stanton along with portions of several unincorporated communities.⁵⁷ As a regional fire agency, OCFA engages in service agreements with other local and regional fire agencies.

⁵⁶ Orange County Fire Authority (OCFA). 2023. Website: <https://ocfa.org/AboutUs/PartnerCities.aspx#:~:text=The%20Orange%20County%20Fire%20Authority,10%20stations%20throughout%20Orange%20County> (accessed December 5, 2023).

⁵⁷ OCFA. 2020. Operations Division 7. Website: OCFA - Orange County Fire Authority (accessed December 5, 2023).



The nearest station to the project site is OCFA Fire Station No. 17, located at 4991 Cerritos Avenue in Cypress, which is approximately 0.75 mile northwest of the project site and would be designated as the “first-in” station that would be the first to serve the project in the event of an emergency. Fire Station No. 17 is staffed by two fire captains, two fire apparatus engineers, with a total of 24 staffed firefighters and is equipped with a medic engine, truck engine, and paramedic engine. Fire Station No. 17 was substantially rebuilt and expanded in 2012 with added capacity to accommodate the existing and future fire protection and paramedic needs in the service area. In 2022, the OCFA responded to a total of 4,789 incidents in the City of Cypress.⁵⁸

“Second call” stations are fire stations that support the “first-in” station. Fire Station Nos. 13 and 63 would be designated as the “second call” stations to support Fire Station No. 17. Fire Station No. 13, located at 7822 Walker Street in La Palma, is approximately 3 miles north of the project site and is staffed by 1 fire captain, 1 engineer, and 2 firefighters. Fire Station No. 63, located at 9120 Holder Street in Buena Park, is approximately 2 miles northeast of the project site and is staffed by 1 captain, 1 apparatus engineer, and 2 firefighters. Fire Station No. 63 is equipped with a paramedic engine.

According to the City’s General Plan Safety Element (2001), it is the OCFA’s goal to have the first responding company for a fire call to reach the emergency scene within 8 minutes and paramedics to reach the scene within 5 minutes, at least 90 percent of the time. In Fiscal Year 2021–2022, OCFA responded to emergency calls within 6 minutes and 29 seconds 90 percent of the time across all service area calls.⁵⁹ Although OCFA’s ratio of firefighters per 10,000 residents increased slightly in the last two fiscal years from 5.86 to 5.94 firefighters for every 10,000 residents, during the past 10-year time frame emergency call load has increased by 89 percent, due in part to the City of Santa Ana joining the OCFA in April of 2012 and the City of Garden Grove joining in August 2019.⁶⁰ As a non-residential project, the proposed project would not be expected to result in an excessive increase in calls for service. In addition, as discussed in Section 4.17, Transportation, the proposed project would not result in inadequate emergency access.

Further, the City’s Safety Element states that separation and setback requirements, adopted in the City’s Municipal Code, assist in minimizing the risk of urban fire spread. The proposed project would be consistent with the City’s setback requirements. In addition, as discussed in further detail in Section 4.20, Wildfire, the project site is not located within a Very High Fire Hazard Severity Zone (VHFHSZ).

The proposed project would adhere to the development standards described in the City’s Municipal Code related to public safety. The proposed project would also be designed to comply with all OCFA requirements, including providing adequate fire flow/structure protection to the project site and providing adequate access for emergency vehicles. Additionally, the proposed project would comply with current editions of the California Building Code, the California Fire Code, and related codes.

⁵⁸ OCFA. 2023. Station Statistics. Website: (<https://ocfa.org/Uploads/Transparency/OCFA%20Annual%20Report%202022.pdf> (accessed December 13, 2022)).

⁵⁹ OCFA. Fiscal Year 2021/2022 Adopted Budget. Website: <https://www.ocfa.org/Uploads/Transparency/OCFA%202022-2023%20Adopted%20Budget.pdf> (accessed December 5, 2023).

⁶⁰ Ibid.



As stated in Section 4.14, Population and Housing, the proposed project would not induce substantial population growth in the City and therefore would be able to be served by Fire Station No. 17. The OCFA would review and comment on the site plan prior to approval. As part of the review, the OCFA would impose standard conditions of approval, which would ensure all impacts regarding fire protection would be less than significant. Therefore, the proposed project would not require the construction of new fire protection facilities or the upgrade of existing facilities, which could cause significant environmental impacts, in order to maintain acceptable service ratios, response times, or other performance objectives for fire protection. Therefore, impacts associated with fire protection services would be less than significant, and no mitigation is required. **This topic will not be analyzed further in the EIR.**

b) Would the project result in substantial adverse physical impacts associated with the provision of new or physically altered governmental facilities, need for new or physically altered governmental facilities, the construction of which could cause significant environmental impacts, in order to maintain acceptable service ratios, response times or other performance objectives for police protection?

Less Than Significant Impact. The Cypress Police Department (CPD) provides police protection services throughout the City. The CPD has one station located within the Cypress Civic Center at 5275 Orange Avenue, approximately 1.4 mile north of the project site. Management and supervision of the CPD is provided by 1 chief, 3 commanders, 1 civilian manager, 10 sergeants, and 1 civilian supervisor. Of the CPD's 55 sworn personnel, 41 are dedicated to the delivery of patrol services. In addition to the 55 officers, the department is supported by 23 civilian employees and numerous volunteers.⁶¹ The officer-to-resident ratio in 2022 was 1.1 CPD officer per 1,000 residents.

The services provided by CPD include a detective bureau, canine teams, narcotics team, vice and intelligence, motorcycle officers, Personnel & Training, Positive Actions thru Character Education (P.A.C.E.) program, S.W.A.T., and a Lead Patrol Officer program. In addition, the CPD has established Community Policing, or Cypress Policing, as the philosophy for providing public safety services.

Police dispatch services for the City of Cypress are provided by the West Cities Police Communications Center, also known as West-Comm. West-Comm is a consolidated police dispatch center, formed by a Joint Powers Authority between the cities of Cypress, Los Alamitos, and Seal Beach. Located at the Seal Beach Police Department, West-Comm serves a combined population of approximately 90,000 and handles approximately 100,000 calls for service each year. In 2021, the CPD responded to 28,496 calls for service, including 13,256 emergency calls and 15,240 officer-initiated calls.⁶² This volume of calls for 2021 represents an overall 14 percent increase in calls for service throughout the City compared to 2020.

⁶¹ City of Cypress. 2023. Cypress Police Department Overview. Website: <https://www.cypressca.org/government/departments/police/inside-cypress-pd/the-community-we-serve#overview> (accessed December 5, 2023).

⁶² City of Cypress. 2021. Cypress Police Department. Calls for Service 2021. Website: <https://www.cypressca.org/home/showpublisheddocument/10903/6378018619922700003> (December 5, 2023).



As discussed in Response 4.13(a) in Section 4.14, Population and Housing, the proposed project would not increase the City's population, as it proposes a non-residential development. The project site is currently developed with existing office uses; the proposed project would introduce light industrial uses, which are anticipated to require a demand for police services similar to or slightly less than the existing uses on the project site. Therefore, the project would have no impact on the CPD's ratio of police officers per 1,000 residents and would not trigger the need for new or physically altered police facilities. Impacts to police services would be less than significant, and no mitigation is required. **This topic will not be analyzed further in the EIR.**

c) Would the project result in substantial adverse physical impacts associated with the provision of new or physically altered governmental facilities, need for new or physically altered governmental facilities, the construction of which could cause significant environmental impacts, in order to maintain acceptable service ratios, response times or other performance objectives for schools?

Less Than Significant Impact. The provision of education and school facilities in most of the City, including the project site, is the responsibility of the Cypress School District (CSD), which serves the City's kindergarten through sixth-grade students, and the Anaheim Union High School District (AUHSD), which serves the City's junior high and high school students (grades 7 through 12).

The proposed project would include the demolition of the existing office building on the project site and the construction of a new light industrial building, as well as associated site improvements including landscaping, surface parking, and utility improvements. The proposed project would not cause or result in direct population growth because the proposed project would not provide new housing on the project site.

Pursuant to California Education Code Section 17620(a)(1), the governing board of any school district is authorized to levy a fee, charge, dedication, or other requirement against any construction within the boundaries of the district for the purpose of funding the construction or reconstruction of school facilities. As a light industrial project, the proposed project would not add any students because it does not include any new housing. Nevertheless, the Applicant would be required to pay school fees to reduce any impacts of new residential development on school services as provided in Section 65995 of the California Government Code (refer to Regulatory Compliance Measure PS-1, below). The fees are collected by the AUHSD and shared with CSD.

Pursuant to the provisions of Government Code Section 65996, a project's impact on school facilities is fully mitigated through payment of the requisite school facility development fees current at the time a building permit is issued. Therefore, with payment of the required fees, as outlined in Regulatory Compliance Measure PS-1, potential impacts to school services and facilities associated with implementation of the proposed project would be less than significant. No mitigation is required. **This topic will not be analyzed further in the EIR.**

Regulatory Compliance Measure:

Regulatory Compliance Measure PS-1

Payment of School Fees. Prior to issuance of any building permits, the Applicant shall provide proof to the Director of the City of Cypress Community



Development Department, or designee, that payment of school fees to the Anaheim Union High School District has been made in compliance with Section 65995 of the California Government Code.

- d) Would the project result in substantial adverse physical impacts associated with the provision of new or physically altered governmental facilities, need for new or physically altered governmental facilities, the construction of which could cause significant environmental impacts, in order to maintain acceptable service ratios, response times or other performance objectives for *parks*?**

Less Than Significant Impact. Please refer to Section 4.16, Recreation, of this Initial Study for a detailed discussion related to the proposed project's potential impacts to parks and recreational facilities. As discussed previously in Section 4.14, Population and Housing, the proposed project would not directly generate new residents to the City's population as it is a non-residential development. The project does not propose any residential uses and, therefore, would not increase the population or demand related to parks. Although the project is anticipated to increase the City's employment by 93 jobs, the number of employees would be minor compared to the amount of parks and recreational space within the City. While it is possible that employees may visit parks and recreational facilities in the City during lunch breaks or after-work hours, it is unlikely that the use of parks by project employees would increase the use of those parks to a level that would contribute to substantial physical deterioration of those facilities. Impacts to parks and recreation facilities would be less than significant, and no mitigation is required. **This topic will not be analyzed further in the EIR.**

- e) Would the project result in substantial adverse physical impacts associated with the provision of new or physically altered governmental facilities, need for new or physically altered governmental facilities, the construction of which could cause significant environmental impacts, in order to maintain acceptable service ratios, response times or other performance objectives for *other public facilities*?**

Less Than Significant Impact. The Cypress Senior Center, which provides a variety of services for senior residents, is located at 9031 Grindlay Street, approximately 1.8 mile north of the project site. The Cypress Community Center, which provides regular classes and programming for local residents, is located at 5700 Orange Avenue, approximately 1.3 mile north of the project site. The proposed project would not generate population growth as it is a non-residential development and would not generate an increased demand the use of these public facilities. Therefore, it is reasonable to assume that the proposed project would not result in adverse physical impacts to these facilities. Impacts to other public facilities would be less than significant, and no mitigation is required. **This topic will not be analyzed further in the EIR.**



This page intentionally left blank



4.16 RECREATION

	Potentially Significant Impact	Less Than Significant with Mitigation Incorporated	Less Than Significant Impact	No Impact
a) Would the project increase the use of existing neighborhood and regional parks or other recreational facilities such that substantial physical deterioration of the facility would occur or be accelerated?	<input type="checkbox"/>	<input type="checkbox"/>	<input checked="" type="checkbox"/>	<input type="checkbox"/>
b) Does the project include recreational facilities or require the construction or expansion of recreational facilities which might have an adverse physical effect on the environment?	<input type="checkbox"/>	<input type="checkbox"/>	<input checked="" type="checkbox"/>	<input type="checkbox"/>

Impact Analysis

- a) **Would the project increase the use of existing neighborhood and regional parks or other recreational facilities such that substantial physical deterioration of the facility would occur or be accelerated?**

Less Than Significant Impact. There are currently a total of 20 developed public parks within the City of Cypress (City), which range in size from the approximately 0.17-acre Laurel Park to the 22-acre Oak Knoll Park.⁶³ According to the Conservation/Open Space/Recreation Element of the City’s General Plan (2001), the City had a total of approximately 82 acres of parks and recreational facilities. Subsequently, the City added 2.9 acres of park space at the former Mackay School site, which increased its park space to 84.9 acres.⁶⁴ The City recently completed a new 9-acre sports park at the southeastern corner of Lexington Drive and Cerritos Avenue, which opened in March 2022.⁶⁵

Section 25-43 of the City’s Municipal Code establishes a standard of 3.0 acres of land per 1,000 residents for park and recreational purposes, and an additional 1.5 acres of land per 1,000 residents for such purposes that are made available at K–12 schools through a cooperative arrangement between the City and local school districts and local park and recreation districts. This results in a total of 4.5 acres of land per 1,000 residents. The nearest park to the project site is Maple Grove Park, located at 6221 Orangewood Avenue, approximately 0.8 mile southeast of the project site.

The project does not propose any residential uses and, therefore, would not increase the population or demand related to parks. Although the project is anticipated to increase employment by 93 jobs, the number of employees would be minor compared to the amount of parks and recreational space within the City. While it is possible that employees may visit parks and recreational facilities in the City during lunch breaks or after-work hours, it is unlikely that the use of parks by project employees

⁶³ City of Cypress. 2022a. Facility and Park Locations. Website: <https://www.cypressca.org/activities/facility-park-locations> (accessed December 5, 2023).

⁶⁴ City of Cypress 2020b. Facility & Park Locations: Mackay Park Webpage. Website: <https://www.cypressca.org/Home/Components/FacilityDirectory/FacilityDirectory/66/240> (accessed December 5, 2023).

⁶⁵ City of Cypress. 2022. The Progress. April.



would increase the use of those parks to a level that would contribute to substantial physical deterioration of those facilities. Therefore, the impact would be less than significant, and no mitigation would be required. **This topic will not be analyzed further in the EIR.**

b) Does the project include recreational facilities or require the construction or expansion of recreational facilities which might have an adverse physical effect on the environment?

Less than Significant Impact. In its existing condition, the project site is currently developed with a five-story office building and associated parking lot. The proposed project includes the demolition of the existing structure, and development of a new one-story light industrial building. The project would not include recreational facilities nor develop residential uses that would require the construction or expansion of recreational facilities that might have an adverse effect on the environment. Therefore, impacts to recreation requirements would be less than significant. **This topic will not be analyzed further in the EIR.**



4.17 TRANSPORTATION

	Potentially Significant Impact	Less Than Significant with Mitigation Incorporated	Less Than Significant Impact	No Impact
Would the project:				
a) Conflict with a program, plan, ordinance or policy addressing the circulation system, including transit, roadway, bicycle and pedestrian facilities?	<input type="checkbox"/>	<input type="checkbox"/>	<input checked="" type="checkbox"/>	<input type="checkbox"/>
b) Conflict or be inconsistent with CEQA Guidelines §15064.3, subdivision (b)?	<input type="checkbox"/>	<input type="checkbox"/>	<input checked="" type="checkbox"/>	<input type="checkbox"/>
c) Substantially increase hazards due to a geometric design feature (e.g., sharp curves or dangerous intersections) or incompatible uses (e.g., farm equipment)?	<input type="checkbox"/>	<input checked="" type="checkbox"/>	<input type="checkbox"/>	<input type="checkbox"/>
d) Result in inadequate emergency access?	<input type="checkbox"/>	<input type="checkbox"/>	<input checked="" type="checkbox"/>	<input type="checkbox"/>

Discussion

The following section describes the potential transportation impacts related to the proposed project based on the Traffic Impact Analysis prepared by Urban Crossroads, dated October 7, 2022 (**Appendix F** of this Initial Study) and the Vehicle Miles Traveled (VMT) Analysis, prepared by LSA Associates, Inc., dated November 21, 2023 (**Appendix G** of this Initial Study).

Regulatory Setting

The following is a summary of State, regional, and local regulations that apply to transportation and circulation.

State

Senate Bill 743. On September 27, 2013, Governor Jerry Brown signed Senate Bill (SB) 743 into law and codified a process that revises the approach to determining transportation impacts and mitigation measures under CEQA. SB 743 directed the Governor’s Office of Planning and Research (OPR) to administer new CEQA guidance for jurisdictions by replacing the focus on automobile vehicle delay and level of service (LOS) or other similar measures of vehicular capacity or traffic congestion in the transportation impact analysis with vehicle miles traveled (VMT). This change shifts the focus of the transportation impact analysis from measuring impacts to drivers, such as the amount of delay and LOS at an intersection, to measuring the impact of driving on the local, regional, and statewide circulation system and the environment. This shift in focus is expected to better align the transportation impact analysis with the statewide goals related to reducing greenhouse gas (GHG) emissions, encouraging infill development, and promoting public health through active transportation. As a result of SB 743, the California Office of Administrative Law cleared the revised State CEQA Guidelines for use on December 28, 2018, with a statewide implementation date of July 1, 2020. The OPR *Technical Advisory on Evaluating Transportation Impacts in CEQA* (OPR Technical Advisory) (2018) provides a resource for agencies to use at their discretion.



Regional

Orange County Transportation Authority. The Orange County Transportation Authority (OCTA) is an agency that serves as transportation planner and coordinator, designer, builder, and operator for the 34 cities and unincorporated areas of Orange County. As a State-designated regional transportation planning agency for the County of Orange (County), OCTA is tasked with the development, conformance monitoring, and biennial updating of Orange County’s Congestion Management Program. OCTA is responsible for the funding of transportation projects, including highway, transit, local road, bicycle, pedestrian, and trail projects.

Local

The City of Cypress does not have formal Traffic Impact Analysis (TIA) guidelines. However, based on discussion with the City Traffic Engineer, a Traffic Impact Analysis is generally required if a project generates 50 or more net new vehicle trips in the a.m. or p.m. peak hour, including an analysis for any intersection where a project adds 25 or more net new peak-hour trips.

Impact Analysis

a) Would the project conflict with a program, plan, ordinance, or policy addressing the circulation system, including transit, roadway, bicycle, and pedestrian facilities?

Less Than Significant Impact. In order to assess the impact of the proposed project on the surrounding circulation system, Urban Crossroads calculated the project-related trips using trip rates from the Institute of Transportation Engineers’ (ITE) *Trip Generation Manual*, 11th Edition (2021) High-Cube Cold Storage (Land Use Code 157 **Table 4.17.A**, below, presents the trip generation comparison between the existing and proposed use.

Table 4.17.A: Proposed Project Trip Generation Comparison

Land Use	Daily	AM Peak Hour			PM Peak Hour		
		In	Out	Total	In	Out	Total
Proposed Project Trip Generation							
Passenger Cars	262	15	1	16	4	14	18
Total Truck Trips (PCE)	342	4	9	13	7	7	14
Total Trips (PCE)	604	19	10	29	11	21	32
Existing Use: General Office Trip Generation							
Passenger Cars	408	50	7	57	9	45	54
Total Truck Trips (PCE)	0	0	0	0	0	0	0
Total Trips (PCE)	408	50	7	57	9	45	54
Net Trips (Proposed Project - Existing)	196	-31	-3	-28	2	-24	-22

¹ Trip rates from the Institute of Transportation Engineers’ (ITE) *Trip Generation Manual*, 11th Edition (2021).

As **Table 4.17.A** shows, the proposed project is anticipated to generate a net increase of 196 two-way trips per day with a net reduction of 28 a.m. peak hour trips and a net reduction of 22 p.m. peak hour trips (in passenger car equivalents [PCE]).



Since the proposed project is likely to generate fewer than 50 net new peak-hour trips and fewer than 25 net new peak-hour trips at any single intersection, the implementation of the proposed project is not anticipated to result in any operational or LOS deficiencies; therefore, no further study is necessary.

The City's General Plan provides goals and policies to implement a balanced, functional, and efficient circulation system, and incorporate alternative modes of travel which allows for the safe movement of people and goods. General Plan policies CIR-2.5 and CIR-2.8 encourage the development of adequate sidewalks, particularly to provide connections to surrounding alternative modes of transportation. The project site currently provides sidewalks along Plaza Drive and Walker Drive allowing for pedestrian connections to nearby transit. Therefore, the proposed project would not inhibit the use of alternative transportation in the area and would not conflict with circulation policies in the General Plan. Impacts would be less than significant, and no mitigation is required. **Please refer to Section 4.7 in the Draft EIR for a further discussion of this topic.**

b) Would the project conflict or be inconsistent with CEQA Guidelines section 15064.3, subdivision (b)?

Less Than Significant Impact. The City requires that all CEQA-related VMT studies be conducted consistent with the State of California Governor's OPR Technical Advisory, and that screening criteria and impact thresholds are determined on a case-by-case basis in accordance with Caltrans' February 2020 VMT-Focused Transportation Impact Study Guide (TISG).

California Public Resources Code (PRC) Section 15064.3(b)(4) states (in part) that:

"A lead agency has discretion to choose the most appropriate methodology to evaluate a project's vehicle miles traveled, including whether to express the change in absolute terms, per capita, per household, or in any other measure."

Additionally, the OPR Technical Advisory recommends VMT screening thresholds for smaller projects. The footnote on page 12 of the OPR Technical Advisory states the following:

"Screening Threshold for Small Projects

Many local agencies have developed screening thresholds to indicate when detailed analysis is needed. Absent substantial evidence indicating that a project would generate a potentially significant level of VMT, or inconsistency with a Sustainable Communities Strategy (SCS) or general plan, projects that generate or attract fewer than 110 trips per day generally may be assumed to cause a less-than-significant transportation impact."

The OPR Technical Advisory recommends that a project generating 110 average daily trips (ADT) or less be screened out of a VMT analysis due to the presumption of a less than significant impact. This recommendation is not based on any analysis of GHG reduction but is instead based on the potential trip generation of a project that would be categorically exempt under CEQA.



As mentioned before, the proposed project includes the demolition of 150,626 square feet of office space and the construction of a new light industrial building that would be approximately 191,394 square feet in size. The proposed project does not qualify for any of the screening criteria, including the screening threshold for small projects described above, because the existing office building on the project site is largely vacant. Therefore, a detailed VMT analysis would be required.

The Orange County Transportation Analysis Model (OCTAM) was used to determine the VMT impact of the proposed project. OCTAM is a socioeconomic data-based model, hence project land uses were converted into model employment using land use-to-employment conversion factors. The *ITE Trip Generation Manual*, 11th Edition, was used to develop the conversion factors. The *ITE Trip Generation Manual* includes trip rates for different types of land uses by multiple unit types that were used to develop land use-to-employee conversion factors (i.e., employees per thousand square feet). The socioeconomic data (i.e., total number of jobs) for the proposed project were added to the project transportation analysis zone (TAZ) for the model run.

A baseline model run was conducted using the adjusted socioeconomic data for the project and project location TAZs. No circulation/network modifications were identified for inclusion in the model network. The outputs from this updated model run were used to calculate the VMT per employee for the project.

The VMT per employee metric is used to evaluate the project’s proposed land use. The proposed project would constitute a significant impact if the project VMT metric is greater than 85 percent of the regional existing VMT metric. Hence the proposed project would constitute a significant impact if the project VMT per employee is greater than 85 percent of the Orange County VMT per employee (threshold). As shown in **Table 4.17.B**, the project’s VMT per employee would be lower than the Orange County regional threshold; therefore, the proposed project would have a less than significant impact related to VMT, and no mitigation measures would be required. **Please refer to Section 4.7 in the Draft EIR for a further discussion of this topic.**

Table 4.17.B: Baseline Project and Regional VMT Per Employee Comparison

Baseline	5665 Plaza Drive (Project)	Entire Orange County ¹	Threshold ²	% Difference	Significant Impact?
VMT per employee	20.3	24.1	20.5	-1%	No

Source: Compiled by LSA (2023).

¹ Obtained from the *Final Draft Guidelines For Evaluating Vehicle Miles Traveled Under CEQA for the County of Orange*, September 17, 2020.

² 85% of the regional average (24.1*0.85=20.5) baseline. Base year of the OCTAM model is 2016.

OCTAM = Orange County Transportation Analysis Model

VMT = vehicle miles traveled

c) Would the project substantially increase hazards due to a geometric design feature (e.g., sharp curves or dangerous intersections) or incompatible uses (e.g., farm equipment)?

Less Than Significant with Mitigation Incorporated. Vehicular traffic to and from the project site would utilize the existing network of regional and local roadways that serve the project area. Access to the project site would be provided via two driveways at Plaza Drive and Douglas Drive. The design



of the proposed project, including the internal roadways, ingress, egress, and other streetscape changes, would be subject to review by the City's Department of Public Works. The proposed project would include the relocation of the existing driveways. The new westernmost driveway would be the primary truck access point and path to the truck loading docks on the proposed building's west side. The eastern driveway would be a shared driveway with the parcel to the east.

It is anticipated that Driveway 1 (on Douglas Drive) and Driveway 2 (on Plaza Drive) would be utilized by heavy trucks to access the project site. Driveway 1 is anticipated to be able to accommodate the ingress and egress of heavy trucks as currently designed, providing access to and from the east on Plaza Drive and south on Douglas Drive. Driveway 1 would serve as the primary driveway for heavy trucks accessing the project site. While Driveway 2 would accommodate the ingress and egress of heavy trucks along Plaza Drive, it is recommended that the northwest curb of Driveway 2 be modified to accommodate a 25-foot curb radius for the egress of heavy trucks. Implementation of Mitigation Measure TRA-1, described below, would require the installation of on-site traffic signing and striping to direct heavy trucks to the driveway on Douglas Drive. With implementation of Mitigation Measure TRA-1, the proposed project would have a less than significant impact related to transportation hazards. **Please refer to Section 4.7 in the Draft EIR for a further discussion of this topic.**

Mitigation Measure:

Mitigation Measure TRA-1: Truck Access & Routing Plan and Truck Signage and Striping Plan. The Applicant shall submit a Truck Access and Routing Plan to accommodate the circulation of trucks on site. Additionally, the Applicant shall prepare a Signage and Striping Plan, consistent with the provisions of the California Manual on Uniform Traffic Control Devices (CA MUTCD), that directs heavy trucks to the most appropriate access point. The Public Works Director of the City of Cypress, or designee, shall review and approve the Truck Access and Routing Plan and Signage and Striping Plan and confirm they have been incorporated into the project plans prior to the issuance of a building permit.

d) Would the project result in inadequate emergency access?

Less Than Significant Impact. As described above, vehicular access to the project site would be provided via two driveways at Plaza Drive and Douglas Drive. Plaza Drive would allow for adequate emergency access. All emergency access routes to the proposed project and adjacent areas would be kept cleared and unobstructed during demolition and construction of the proposed project. No roadway closures or lane closures are anticipated as part of project construction. Therefore, the proposed project's effects on emergency access would be less than significant, and no mitigation is required. **Please refer to Section 4.7 in the Draft EIR for a further discussion of this topic.**



This page intentionally left blank



4.18 TRIBAL CULTURAL RESOURCES

	Potentially Significant Impact	Less Than Significant with Mitigation Incorporated	Less Than Significant Impact	No Impact
Would the project:				
a) Cause a substantial adverse change in the significance of a tribal cultural resource, defined in Public Resources Code Section 21074 as either a site, feature, place, cultural landscape that is geographically defined in terms of the size and scope of the landscape, sacred place, or object with cultural value to a California Native American tribe, and that is:				
i. Listed or eligible for listing in the California Register of Historical Resources, or in a local register of historical resources as defined in Public Resources Code Section 5020.1(k)? Or	<input type="checkbox"/>	<input type="checkbox"/>	<input type="checkbox"/>	<input checked="" type="checkbox"/>
ii. A resource determined by the lead agency, in its discretion and supported by substantial evidence, to be significant pursuant to criteria set forth in subdivision (c) of Public Resources Code Section 5024.1? In applying the criteria set forth in subdivision (c) of Public Resource Code Section 5024.1, the lead agency shall consider the significance of the resource to a California Native American tribe.	<input type="checkbox"/>	<input checked="" type="checkbox"/>	<input type="checkbox"/>	<input type="checkbox"/>

Impact Analysis

- a) **Would the project cause a substantial adverse change in the significance of a tribal cultural resource, defined in Public Resources Code section 21074 as either a site, feature, place, cultural landscape that is geographically defined in terms of the size and scope of the landscape, sacred place, or object with cultural value to a California Native American tribe, and that is:**
- i. **Listed or eligible for listing in the California Register of Historical Resources, or in a local register of historical resources as defined in Public Resources Code section 5020.1(k)?**

No Impact. As previously discussed in Section 4.5, Cultural Resources, the project site does not contain any known historical resources. In addition, a Sacred Lands File search for the site was requested of the Native American Heritage Commission (NAHC) on September 27, 2023, and no resources were noted in the database based on NAHC correspondence, dated November 16, 2023.

Native American consultations were conducted in compliance with Assembly Bill (AB) 52. twenty - one Native American representatives were contacted by the City to determine their desire to consult on the proposed project, as detailed below.



- Campo Band of Diegueno Mission Indians
- Ewiiapaayp Band of Kumeyaay Indians
- Gabrieleno Band of Mission Indians - Kizh Nation
- Gabrieleno/Tongva San Gabriel Band of Mission Indians
- Gabrielino /Tongva Nation
- Gabrielino Tongva Indians of California Tribal Council
- Gabrielino-Tongva Tribe
- Juaneno Band of Mission Indians Acjachemen Nation - Belardes
- Juaneno Band of Mission Indians Acjachemen Nation 84A
- La Posta Band of Diegueno Mission Indians
- Manzanita Band of Kumeyaay Nation
- Mesa Grande Band of Diegueno Mission Indians
- Pala Band of Mission Indians
- Santa Rosa Band of Cahuilla Indians
- Soboba Band of Luiseno Indians

During that process, the Gabrieleño Band of Mission Indians – Kizh Nation (Kizh Nation) stated that the project site is within their tribal territory and requested consultation with the City. The Kizh Nation was provided with a summary of the project and its location. No information regarding specific known tribal cultural resources on the project site was provided by the Kizh Nation. Therefore, the proposed project would not result in any impacts to tribal cultural resources that are listed or eligible for listing in the State or local register of historical resources. No mitigation is required. **Please refer to Section 4.8 in the Draft EIR for a further discussion of this topic.**

- ii. **A resource determined by the lead agency, in its discretion and supported by substantial evidence, to be significant pursuant to criteria set forth in subdivision (c) of Public Resources Code Section 5024.1? In applying the criteria set forth in subdivision (c) of Public Resource Code Section 5024.1, the lead agency shall consider the significance of the resource to a California Native American tribe.**

Less Than Significant with Mitigation Incorporated. Effective July 1, 2015, AB 52 requires meaningful consultation with California Native American Tribes on potential impacts to Tribal Cultural Resources, as defined in Public Resources Code (PRC) Section 21074. A tribe must submit a written request to the relevant lead agency if it wishes to be notified of proposed projects in its traditionally and culturally affiliated area. The lead agency must provide written formal notification to the tribes that have requested it within 14 days of determining that a project application is complete or of deciding to undertake a project. The tribe must respond to the lead agency within 30 days of receipt of the notification if it wishes to engage in consultation on the project, and the lead



agency must begin the consultation process within 30 days of receiving the request for consultation. Consultation concludes when either (1) the parties agree to mitigation measures to avoid a significant effect, if one exists, on a tribal cultural resource, or (2) a party, acting in good faith and after reasonable effort, concludes that mutual agreement cannot be reached. AB 52 also addresses confidentiality during tribal consultation per PRC Section 21082.3(c).

California Government Code Section 65352.3 (adopted pursuant to the requirements of SB 18) requires local governments to contact, refer plans to, and consult with tribal organizations prior to making a decision to adopt or amend a general or specific plan, or to designate open space that includes Native American Cultural Places.

Correspondence to the tribes recommended by NAHC was transmitted on November 20, 2023 (provided in **Appendix H** of this Initial Study). The City of Cypress (City) currently maintains a list of tribal councils based on a list of councils and corresponding Native American representatives that have requested to be notified of proposed projects in their respective areas of traditional and cultural affiliation. All tribal contacts on this list were sent a letter from the City on November 20, 2023, for the purposes of AB 52 consultation. Only one response was received in response to the City's AB 52 letters. The Kizh Nation emailed City staff to request consultation. The Kizh Nation sent the City proposed mitigation measures for tribal cultural resources, which the City accepted with no modifications or revisions.

As discussed previously in Response 4.5(a), the project site does not contain any "historical resources" as defined by CEQA. Therefore, the proposed project would not cause a substantial adverse change in the significance of a historical resource as defined in Section 15064.5 of the State CEQA Guidelines or PRC 5020.1(k).

As discussed in Response 4.5(b), the project site is not likely to contain any prehistoric site or archaeological resources based on archival research and field surveys conducted for the project site. There is little potential for the proposed project to impact prehistoric resources due to significant prior disturbance from past grading and development activities on the project site and in the surrounding area. However, Mitigation Measure CUL-1, as provided in Section 4.5 Cultural Resources, has been included to mitigate potentially significant impacts associated with the unlikely discovery of archaeological resources, including tribal cultural resources (TCRs), on the project site. Therefore, implementation of Mitigation Measure CUL-1 would reduce potentially significant impacts to unknown tribal cultural resources to a less than significant level.

As discussed in Response 4.5(c), the project site is not likely to contain any human remains due to the fact that soils on the site have been previously disturbed associated with prior disturbance from past grading and development activities on the project site and surrounding area. However, Regulatory Compliance Measure CUL-1, as provided in Section 4.5, Cultural Resources, has been included to mitigate potentially significant impacts associated with the unlikely discovery of human remains, including those determined to be of Native American descent, on the project site. The recommendations of the Kizh Nation have been incorporated into this mitigation measure to further minimize potential impacts to human remains. Therefore, implementation of Regulatory Compliance Measure CUL-1 would reduce potentially significant impacts to unknown human remains to a less than significant level.



As noted above, the Kizh Nation provided mitigation measures to address potential impacts related to tribal cultural resources. Implementation of Mitigation Measures TCR-1 through TCR-3, which incorporate the recommendations of the Kizh Nation, would reduce any potential impacts to previously undiscovered tribal cultural resources to a less than significant level. Therefore, on this basis and as a result of the City's consultation with the Kizh Nation or any other interested local Native American tribe, the City has concluded that, with implementation of Mitigation Measures TCR-1 through TCR-3, potential impacts related to unknown buried tribal cultural resources would also be reduced below a level of significance. **Please refer to Section 4.8 in the Draft EIR for a further discussion of this topic.**

Mitigation Measure:

Mitigation Measure TCR-1

Retain a Native American Monitor Prior to Commencement of Ground-Disturbing Activities. The project Applicant/lead agency shall retain a Native American Monitor from or approved by the Gabrieleño Band of Mission Indians – Kizh Nation (Kizh Nation). The monitor shall be retained prior to the commencement of any "ground-disturbing activity" for the subject project at all project locations (i.e., both on-site and any off-site locations that are included in the project description/definition and/or required in connection with the project, such as public improvement work). "Ground-disturbing activity" shall include, but is not limited to, demolition, pavement removal, potholing, auguring, grubbing, tree removal, boring, grading, excavation, drilling, and trenching.

A copy of the executed monitoring agreement shall be submitted to the lead agency prior to the earlier of the commencement of any ground-disturbing activity, or the issuance of any permit necessary to commence a ground-disturbing activity.

The monitor will complete daily monitoring logs that will provide descriptions of the relevant ground-disturbing activities, the type of construction activities performed, locations of ground-disturbing activities, soil types, cultural-related materials, and any other facts, conditions, materials, or discoveries of significance to the Tribe. Monitor logs will identify and describe any discovered TCRs, including but not limited to, Native American cultural and historical artifacts, remains, places of significance, etc., (collectively, tribal cultural resources, or "TCR"), as well as any discovered Native American (ancestral) human remains and burial goods. Copies of monitor logs will be provided to the project Applicant/lead agency upon written request to the Tribe.

On-site tribal monitoring shall conclude upon the latter of the following (1) written confirmation to the Kizh Nation from a designated point of contact for the project Applicant/lead agency



that all ground-disturbing activities and phases that may involve ground-disturbing activities on the project site or in connection with the project are complete; or (2) a determination and written notification by the Kizh Nation to the project Applicant/lead agency that no future, planned construction activity and/or development/construction phase at the project site possesses the potential to impact Kizh Nation TCRs.

Upon discovery of any TCRs, all construction activities in the immediate vicinity of the discovery shall cease (i.e., not less than the surrounding 50 feet) and shall not resume until the discovered TCR has been fully assessed by the Kizh Nation monitor and/or Kizh Nation archaeologist. The Kizh Nation will recover and retain all discovered TCRs in the form and/or manner the Tribe deems appropriate, in the Tribe's sole discretion, and for any purpose the Tribe deems appropriate, including for educational, cultural and/or historic purposes.

Mitigation Measure TCR-2

Unanticipated Discovery of Human Remains and Associated Funerary Objects. Native American human remains are defined in Public Resources Code 5097.98 (d)(1) as an inhumation or cremation, and in any state of decomposition or skeletal completeness. Funerary objects, called associated grave goods in Public Resources Code Section 5097.98, are also to be treated according to this statute.

If Native American human remains and/or grave goods discovered or recognized on the project site, then all construction activities shall immediately cease. Health and Safety Code Section 7050.5 dictates that any discoveries of human skeletal material shall be immediately reported to the County Coroner and all ground-disturbing activities shall immediately halt and shall remain halted until the coroner has determined the nature of the remains. If the coroner recognizes the human remains to be those of a Native American or has reason to believe they are Native American, he or she shall contact, by telephone within 24 hours, the Native American Heritage Commission, and Public Resources Code Section 5097.98 shall be followed.

Human remains and grave/burial goods shall be treated alike per California Public Resources Code section 5097.98(d)(1) and (2).

Construction activities may resume in other parts of the project site at a minimum of 200 feet away from discovered human remains and/or burial goods, if the Kizh Nation determines in its sole discretion that resuming construction activities at that distance is acceptable and provides the project manager express consent of



that determination (along with any other mitigation measures the Kizh Nation monitor and/or archaeologist deems necessary). (CEQA Guidelines Section 15064.5(f).)

Preservation in place (i.e., avoidance) is the preferred manner of treatment for discovered human remains and/or burial goods. Any historic archaeological material that is not Native American in origin (non-TCR) shall be curated at a public, non-profit institution with a research interest in the materials, such as the Natural History Museum of Los Angeles County or the Fowler Museum, if such an institution agrees to accept the material. If no institution accepts the archaeological material, it shall be offered to a local school or historical society in the area for educational purposes.

Any discovery of human remains/burial goods shall be kept confidential to prevent further disturbance.

Mitigation Measure TCR-3

Procedures for Burials and Funerary Remains. As the Most Likely Descendant (“MLD”), the Koo-nas-gna Burial Policy shall be implemented. To the Tribe, the term “human remains” encompasses more than human bones. In ancient as well as historic times, Tribal Traditions included, but were not limited to, the preparation of the soil for burial, the burial of funerary objects with the deceased, and the ceremonial burning of human remains.

If the discovery of human remains includes four or more burials, the discovery location shall be treated as a cemetery and a separate treatment plan shall be created.

The prepared soil and cremation soils are to be treated in the same manner as bone fragments that remain intact. Associated funerary objects are objects that, as part of the death rite or ceremony of a culture, are reasonably believed to have been placed with individual human remains either at the time of death or later; other items made exclusively for burial purposes or to contain human remains can also be considered as associated funerary objects. Cremations will either be removed in bulk or by means as necessary to ensure complete recovery of all sacred materials.

In the case where discovered human remains cannot be fully documented and recovered on the same day, the remains will be covered with muslin cloth and a steel plate that can be moved by heavy equipment placed over the excavation opening to protect the remains. If this type of steel plate is not available, a 24-hour guard should be posted outside of working hours. The Tribe will make every effort to recommend diverting the project and keeping the



remains in situ and protected. If the project cannot be diverted, it may be determined that burials will be removed.

In the event preservation in place is not possible despite good faith efforts by the project Applicant/developer and/or landowner, before ground-disturbing activities may resume on the project site, the landowner shall arrange a designated site location within the footprint of the project for the respectful reburial of the human remains and/or ceremonial objects.

Each occurrence of human remains and associated funerary objects will be stored using opaque cloth bags. All human remains, funerary objects, sacred objects and objects of cultural patrimony will be removed to a secure container on site if possible. These items should be retained and reburied within six months of recovery. The site of reburial/repatriation shall be on the project site but at a location agreed upon between the Tribe and the landowner at a site to be protected in perpetuity. There shall be no publicity regarding any cultural materials recovered.

The Tribe will work closely with the project's qualified archaeologist to ensure that the excavation is treated carefully, ethically and respectfully. If data recovery is approved by the Tribe, documentation shall be prepared and shall include (at a minimum) detailed descriptive notes and sketches. All data recovery data recovery-related forms of documentation shall be approved in advance by the Tribe. If any data recovery is performed, once complete, a final report shall be submitted to the Tribe and the NAHC. The Tribe does NOT authorize any scientific study or the utilization of any invasive and/or destructive diagnostics on human remains.



This page intentionally left blank



4.19 UTILITIES AND SERVICE SYSTEMS

	Potentially Significant Impact	Less Than Significant with Mitigation Incorporated	Less Than Significant Impact	No Impact
Would the project:				
a) Require or result in the relocation or construction of new or expanded water, wastewater treatment or stormwater drainage, electric power, natural gas, or telecommunications facilities, the construction or relocation of which could cause significant environmental effects?	<input type="checkbox"/>	<input type="checkbox"/>	<input checked="" type="checkbox"/>	<input type="checkbox"/>
b) Have sufficient water supplies available to serve the project and reasonably foreseeable future development during normal, dry and multiple dry years?	<input type="checkbox"/>	<input type="checkbox"/>	<input checked="" type="checkbox"/>	<input type="checkbox"/>
c) Result in a determination by the wastewater treatment provider which serves or may serve the project that it has adequate capacity to serve the project's projected demand in addition to the provider's existing commitments?	<input type="checkbox"/>	<input type="checkbox"/>	<input checked="" type="checkbox"/>	<input type="checkbox"/>
d) Generate solid waste in excess of State or local standards, or in excess of the capacity of local infrastructure, or otherwise impair the attainment of solid waste reduction goals?	<input type="checkbox"/>	<input type="checkbox"/>	<input checked="" type="checkbox"/>	<input type="checkbox"/>
e) Comply with federal, state, and local management and reduction statutes and regulations related to solid waste?	<input type="checkbox"/>	<input type="checkbox"/>	<input checked="" type="checkbox"/>	<input type="checkbox"/>

Discussion

This section describes the utility providers within whose jurisdiction the project site is located and evaluates the potential impacts of the proposed project on utilities and service systems. This section addresses the following utilities and service systems (service providers are noted in parentheses).

- Electricity (Southern California Edison [SCE])
- Natural Gas (Southern California Gas Company [SoCalGas])
- Solid Waste (Valley Vista Services; Orange County Waste and Recycling [OCWR])
- Wastewater (Orange County Sanitation District [OC SAN])
- Potable Domestic Water (Golden State Water Company [GSWC])
- Storm Drainage (Orange County Flood Control District [OCFCD])

Impact Analysis

- a) **Would the project require or result in the relocation or construction of new or expanded water, wastewater treatment or stormwater drainage, electric power, natural gas, or telecommunications facilities, the construction or relocation of which could cause significant environmental effects?**

Less Than Significant Impact.



Water. The Golden State Water Company (GSWC) would provide water services to the project site and would connect the proposed project to the existing water main within Plaza Drive. GSWC provides domestic water service to the project site through its West Orange System. GSWC's West Orange System service area includes Cypress, Los Alamitos, and Stanton. Additionally, small portions of Buena Park, Garden Grove, La Palma, Seal Beach, and the unincorporated community of Rossmoor are included in the West Orange System. There are approximately 27,200 customers within GSWC's West Orange System service area.⁶⁶

The 2020 West Orange Urban Water Management Plan (UWMP) demonstrates that GSWC has adequate domestic water supply for future water demands through 2045. GSWC obtains its water supply for the West Orange System from two primary sources: imported groundwater and GSWC-operated groundwater wells. Imported water is purchased from the Municipal Water District of Orange County (MWDOC). MWDOC is largely a pass-through provider of imported water, obtaining its water supply from the Metropolitan Water District of Southern California (MWD). According to the UWMP, MWD intends to provide 100-percent supply reliability to MWDOC, which in turn provides 100-percent supply reliability to the West Orange System. Groundwater is extracted from 17 active, GSWC-owned wells in the Orange County Groundwater Basin. The UWMP includes a water supply and demand assessment that demonstrates that adequate water supply, including both imported groundwater and groundwater from GSWC-owned wells, will be available to GSWC through 2045.

The West Orange System receives recycled water supplies from the City of Cerritos through its agreement with the County Sanitation District No. 2 of Los Angeles. As such, the West Orange System has a reliable recycled water supply. It is anticipated that approximately 250 acre-feet per year (afy) of recycled water would be available to the West Orange System through 2045.

According to the 2020 UWMP, the total projected water demand for customers served by GSWC is approximately 14,137 afy in 2025; the projected water demand increases every 5-year period, totaling 15,759 afy by 2045. GSWC's planned water supplies for 2025 total 21,940 afy, increasing to 23,645 afy in 2045.

Short-term demand for water may occur during excavation, grading, and construction activities on site. Construction activities would require water primarily for dust mitigation purposes. Water from the existing potable water lines in the vicinity of the project site would be used. Overall, short-term construction activities would require minimal water and are not expected to have any adverse impacts on the existing water system or available water supplies. The proposed project would not require the construction of new or expanded water conveyance, treatment, or collection facilities with respect to construction activities. Therefore, the impacts on water facilities during construction would be less than significant, and no mitigation is required.

According to water demand factors included in the California Emissions Estimator Model (CalEEMod) emissions model, the proposed project is estimated to demand 122,278 gallons per day

⁶⁶ Golden State Water Company (GSWC). 2021b. Los Alamitos Customer Service Area. Website: <http://www.gswater.com/los-alamitos/> (accessed December 5, 2023).



(gpd) or 137 afy of potable water. The existing uses are estimated to demand approximately 18,341.15 gpd, or 20 afy of potable water. Therefore, the estimated net increase in water demand would be approximately 103,937 gpd, or 117 afy. Therefore, increased water demand associated with new development proposed as part of the project would represent approximately 0.1 percent of the West Orange System's current annual water demand, based on the system's projected demand of 14,137 afy in 2020. The project-generated increase in water demand would fall within GSWC's existing capacity and available supply.

The project site has an existing private water system connected to existing water mains along Plaza Drive. As part of the proposed project, new water lines supporting the development would connect to these existing lines within Plaza Drive. The on-site system would be constructed in compliance with the City's building and plumbing codes in its Municipal Code. Extension of the water infrastructure from the adjacent streets into the project site would be a routine part of the construction process analyzed in this Initial Study and would not have a material environmental impact. The water facility improvements would be limited to the project site and connection points to the adjacent, existing GSWC facilities. Therefore, the proposed project would not require or result in the construction of new water facilities, or the expansion of existing facilities, which could cause a significant environmental impact and the impact would be less than significant. No mitigation is required.

Wastewater. The City's Public Works Department's Maintenance Division is responsible for maintaining the City's sanitary sewer system. The City operates and maintains a sanitary sewer collection and conveyance system that includes a network of gravity sewers, one pump station, and one sewer force main. Approximately 108 miles of sewers are included within the City's gravity system.⁶⁷

The project site is in the sewer service area of the Orange County Sanitation District (OC SAN). The OC SAN is responsible for the provision of wastewater treatment facilities that serve the project site. The existing office building on the project site is estimated to generate approximately 86,380 gpd of wastewater (approximately 90 percent of the existing office building's water use estimate of 95,978 gpd). The proposed project would connect with OC SAN's 30-inch trunk collection line before eventually discharging to the OC SAN's Reclamation Plant No. 1 in Fountain Valley.

The OC SAN provides wastewater collection, treatment, and recycling for approximately 2.6 million people living within a 479-square-mile area of central and northwestern Orange County.⁶⁸ The OC SAN's facilities include 396 miles of sewer pipes and 15 pump stations located throughout the county. The OC SAN treats approximately 185 million gallons of wastewater from residential, commercial, and industrial sources per day that is sent to two treatment plants: Plant No. 1 and Plant No. 2. Treatment Plant No. 1, at 10844 Ellis Avenue in Fountain Valley, is located

⁶⁷ City of Cypress. 2023. Maintenance. Website: <http://www.cypressca.org/government/departments/public-works/maintenance> (accessed December 5, 2023).

⁶⁸ Orange County Sanitation District (OC SAN). 2022. 2021-2022 Annual Report. Website: <https://www.ocsan.gov/home/showpublisheddocument/33473/638080061619170000> (accessed December 5, 2023).



approximately 11 miles southeast of the project site. Treatment Plant No. 2, at 22212 Brookhurst Street in Huntington Beach, is located approximately 14 miles southeast of the project site.

Reclamation Plant No. 1 has a primary treatment capacity of 204 million gallons per day (mgd), and received approximately 118 mgd of average daily flow in 2020–2021.⁶⁹ Additionally, through its Capital Improvement Program, the OC SAN strives to continue maintaining its facilities at optimal levels by planning, designing, and preparing for future demand by developing Facilities and Biosolids Master Plans that address 20-year planning horizons.⁷⁰

No significant increase in wastewater flows is anticipated as a result of construction activities on the project site. Sanitary services during construction would be provided by portable toilet facilities, which transport waste off-site for treatment and disposal. Therefore, during construction, potential impacts to wastewater treatment and wastewater conveyance infrastructure would be less than significant, and no mitigation would be required.

According to water demand factors included in the CalEEMod emissions model, the proposed project is estimated to demand 122,278 gallons per day (gpd) of wastewater. The existing office uses on the project site are estimated to demand approximately 18,341 gpd, which is approximately 15 percent of the estimated use of 122,278 gpd for the proposed project. The proposed project would result in a net increase of approximately 103,933 gpd of wastewater over the 18,341 gpd of wastewater generated by the existing uses on the project site. The proposed project would include new sewer lines supporting the development placed that would connect to an existing sewer line owned and maintained by the City of Cypress within Plaza Drive. As discussed above, the proposed project is anticipated to generate approximately 122,278 gpd of wastewater, which is approximately 0.6 percent of the available daily treatment capacity at Plant No. 1. Plant No. 1 is in compliance with the Santa Ana RWQCB's wastewater treatment requirements and has the capacity to accommodate the increased wastewater flows from the proposed project. The proposed project would be adequately served by the capacity and the existing wastewater conveyance system.

Sewer improvements associated with the proposed project would be designed and constructed to City and OC SAN standards. The proposed project's site plans would be accompanied by adequate plans for sewer improvements prepared by a registered professional engineer and facilities would be dedicated to the City and/or OC SAN at the completion of construction. Regulatory Compliance Measure UTIL-1, provided below, requires all sewer improvements to comply with City and OC SAN sewage standards. With the implementation of Regulatory Compliance Measure UTIL-1, the proposed project would result in less than significant impacts related to the construction or expansion of wastewater treatment facilities. Therefore, the proposed project would not require or result in the construction of new water treatment or collection facilities, or the expansion of existing facilities, which could cause a significant environmental impact, and the impact would be less than significant. No mitigation is required.

⁶⁹ OC SAN. 2023. Facts and Key Statistics Webpage. Website: <https://www.ocsan.gov/services/regional-sewer-service> (accessed December 2023).

⁷⁰ OC SAN. 2022. Capital Improvement Program Fiscal Year 2021/2022. Website: <https://www.ocsan.gov/home/showpublisheddocument/33268/638000527692070000> (accessed December 5, 2023).



Regulatory Compliance Measure:

No mitigation is required. However, the following regulatory compliance measure is an existing regulation that is applicable to the proposed project and is considered in the analysis of potential impacts related to utilities and service systems. The City of Cypress considers this requirement to be mandatory; therefore, it is not a mitigation measure.

Regulatory Compliance Measure UTIL-1 Sewer Improvement Standards. All required sewer improvements shall be designed and constructed to City of Cypress (City) and Orange County Sanitation District (OC SAN) standards and shall be approved by the City Engineer prior to development. These improvements may be constructed in a phased sequence depending upon the development process. Facilities shall be dedicated to the City and/or the OC SAN at the completion of construction.

Stormwater and Drainage Facilities. As discussed in Section 4.10, Hydrology and Water Quality, in its existing condition, stormwater drains to an existing City public 48-inch storm drain system within Plaza Drive.

Grading and construction activities would disturb soils and temporarily modify the stormwater flow patterns on the construction site. As described in Section 4.10, Hydrology and Water Quality, the proposed project would be subject to the requirements of the Construction General Permit (see Regulatory Compliance Measure HYD-1 in Section 4.10), which requires the preparation of a Storm Water Pollution Prevention Plan (SWPPP) and identification of construction Best Management Practices (BMPs) that must be implemented during construction of the proposed project to address potential impacts to hydrology and stormwater drainage, including soil erosion, siltation, spills, and runoff. Adherence to the regulatory standards described in Regulatory Compliance Measure HYD-1 would ensure that any changes in stormwater drainage from the project site are controlled during construction. Therefore, the proposed project would not require or result in the construction of new stormwater drainage facilities or expansion of existing facilities, the construction of which could cause significant environmental impacts, and the impact would be less than significant. No mitigation is required.

Refer to Section 4.10, Hydrology and Water Quality, for additional information regarding the proposed project's impacts related to hydrology during operation. Stormwater runoff in the proposed condition would be collected by a series of area drains and proposed sump curb inlet catch basins and would be conveyed to the proposed underground stormwater basin beneath the parking lot in the southern portion of the project site before being pumped to the proposed Modular Wetland System for treatment. The Modular Wetland System would treat street, roof, and landscape runoff for the proposed project, as well as reduce project-related flow rates into the existing storm drains by retaining and treating stormwater on the site. The proposed Modular Wetland System and catch basins would be designed with internal peak bypass and upstream diversion systems for conveyance of larger storm events. Treated and overflow stormwater from the Modular Wetland System would be conveyed via a proposed private underground storm drain



system to an existing City public 48-inch storm drain system within Plaza Drive. Flows would then be conveyed to Bolsa Chica Channel, then to Anaheim Bay, ultimately discharging to the Pacific Ocean.

As demonstrated by the hydraulic modeling conducted as part of the *Preliminary Water Quality Management Plan*, the underground stormwater basin and Modular Wetland Systems would be designed to accommodate the Design Capture Volume of 25,766 cubic feet for the entire project site. The Modular Wetland System would treat the required volume within each of the seven drainage areas respectively, and would reduce the peak flow rate below the 10-year, 25-year, and 100-year pre-project peak flow rates. In addition, as specified in Regulatory Compliance Measure HYD-4, in Section 4.10, Hydrology and Water Quality, a Final Hydrology Study would be prepared based on final project plans and would be approved by the City. The Hydrology Study would confirm that the proposed drainage facilities comply with City and County requirements. Furthermore, the proposed project would not contribute to the downstream capacity exceedances.

With the adherence to Regulatory Compliance Measure HYD-4, the proposed project would result in less than significant impacts related to the construction or expansion of stormwater drainage facilities. No mitigation is required.

Electric Power. Electrical power would be supplied to the project site by Southern California Edison (SCE). SCE provides electricity to more than 15 million people in a 50,000-square-mile area of Central, Coastal, and Southern California.⁷¹ According to the California Energy Commission (CEC), total electricity consumption in the SCE service area in 2022 was 81,122 gigawatt hours (GWh). Total electricity consumption in Orange County in 2021 was 85,870 GWh. Total electricity consumption in Orange County in 2022 was 20,243.7 GWh (20,243,721,856 kilowatt hours [kWh]).⁷² As shown in **Table 4.6.A**, the existing office building on the project site is estimated to consume approximately 671,059 kWh of electricity per year.

Short-term construction activities would be limited to providing power to the staging area and portable construction equipment and would not substantially increase demand for electricity. The heavy equipment used for construction is primarily powered by diesel fuel. Temporary electric power would be provided via existing utility boxes and lines on the project site. Given the limited nature of potential demand for electricity during construction and the availability of existing power lines on the site, there would not be a need to construct new or alter existing electric transmission facilities. Impacts to local regional supplies of electricity would be less than significant, and no mitigation is required.

The proposed project includes connections to the surrounding electrical system on site. Operation of the proposed project would increase on-site electricity demand. CalEEMod 2022.1.0 was used to calculate the approximate annual electricity demand of the proposed project. As discussed in Section 4.6, Energy, the proposed project would be required to adhere to all federal, State, and local

⁷¹ Southern California Edison (SCE). 2023. Fact Sheets. Website: <https://newsroom.edison.com/fact-sheets/fs> (accessed December 2023).

⁷² California Energy Commission (CEC). 2019a. California Energy Consumption Database. Website: <http://www.ecdms.energy.ca.gov/> (accessed December 2023).



requirements for energy efficiency, including the Title 24 standards, which would substantially reduce energy usage. Based on the CalEEMod outputs (see **Appendix A** of this Initial Study), the estimated potential net increase in electricity demand associated with the operation of the proposed project is 2,299,091 kWh per year. Total electricity demand in Orange County in 2022 was approximately 20,243.7 GWh or 20,243,721,856 kWh. Therefore, operation of the proposed project would increase the annual electricity consumption in Orange County by less than 0.1 percent.

Service providers utilize projected demand forecasts in order to provide an adequate supply or plan for surplus in their service areas. Because the proposed project would only represent a small fraction of electricity demand in Orange County, the proposed project would meet Title 24 requirements, and there would be sufficient electricity supplies available, energy demand for the proposed project would be less than significant.

The supply and distribution network within the area surrounding the project site would remain essentially the same as exists currently, with the exception of on-site improvements to serve to the proposed project. These on-site improvements would connect to the existing infrastructure and provide electrical service to the proposed light industrial uses. The proposed project would not increase electrical demand beyond existing projections from the local electricity provider and the project site is within a developed service area with existing demand. Therefore, the proposed project would not require the construction of any physical improvements related to the provision of electricity service that would result in significant environmental impacts and the proposed project's impacts would be less than significant. No mitigation is required.

Natural Gas. The Southern California Gas Company (SoCalGas) is the natural gas service provider for the project site. SoCalGas provides natural gas to approximately 21.8 million people through 5.9 million meters in a more than 500 communities through California.⁷³ According to the CEC, total natural gas consumption in the SoCalGas service area in 2020 was 594 million therms (387 million therms for the residential sector and 207 million therms for the non-residential sectors).⁷⁴ As shown in **Table 4.6.A**, the existing office building on the project site is estimated to consume approximately 9,545 therms of natural gas per year.

Short-term construction activities would not result in demand for natural gas since construction activities/equipment would not require accessing existing adjacent natural gas facilities. Therefore, construction activities would not impact natural gas services, and the proposed project would not require new or physically altered gas transmission facilities.

Operation of the proposed project would increase on-site natural gas demand. As discussed in Section 4.6, Energy, the proposed project would be required to adhere to all federal, State, and local requirements for energy efficiency, including the Title 24 standards, which would significantly

⁷³ Southern California Gas Company (SoCalGas). 2019. About SoCalGas. Website: <https://www.socalgas.com/about-us/company-profile#:~:text=About%20SoCalGas%C2%AE,in%20more%20than%20500%20communities> (accessed December 5, 2023).

⁷⁴ CEC. 2020. Gas Consumption by County. Website: <http://www.ecdms.energy.ca.gov/gasbycounty.aspx> (accessed December 5, 2023).



reduce energy usage. CalEEMod 2022.1.0 was used to calculate the approximate annual natural gas demand of the proposed project. As discussed in Section 4.6, Energy, the estimated potential net increase in natural gas demand associated with the proposed project is 32,579 therms per year. Total natural gas consumption in Orange County in 2022 was 572 million therms.⁷⁵ Therefore, operation of the proposed project would negligibly increase the annual natural gas consumption in Orange County by less than 0.1 percent.

As noted above, service providers utilize projected demand forecasts in order to provide an adequate supply or plan for surplus in their service areas. As discussed in Section 4.6, Energy, because the proposed project would only represent a small fraction of natural gas demand in Orange County, the proposed project would meet Title 24, and there would be sufficient natural gas supplies available, natural gas demand for the proposed project would be less than significant. No mitigation is required.

The supply and distribution network within the area surrounding the project site would remain essentially the same as exists today except for standard on-site improvements to serve the proposed project. Levels of service to off-site users would not be adversely affected. Existing gas transmission and distribution services maintained by SoCalGas would provide natural gas service to the proposed project. The proposed project would not increase natural gas demand beyond existing projections from the local natural gas provider and the project site is within a developed service area with existing demand. Therefore, the proposed project would not require the construction of any physical improvements related to the provision of natural gas service that would result in significant environmental impacts and the proposed project's potential impacts would be less than significant. No mitigation would be required.

Telecommunication Facilities. Telephone, television, and internet services are offered by a variety of providers in the City of Cypress, including AT&T, Frontier Communications, Spectrum, HughesNet, and ViaSat. Non-satellite providers include Frontier, DirectTV, Spectrum Cable, and DishTV. Satellite internet providers include ViaSat. These services are privately operated and offered to each location in the City for a fee defined by the provider.

Existing telephone, cable, and internet service lines in the vicinity would continue to serve the project site. Internal to the project site, the project Applicant will be responsible for constructing adequate telecommunication facility extensions for the proposed project. The reconfiguration of these facilities would occur on site during the site preparation and earthwork phase and are not expected to impact any telephone, cable, or internet services off site that serve the surrounding areas. Additionally, telecommunication facilities are generally installed concurrently with utility expansions and impacts associated with the expansion of telecommunications facilities are already considered in the air quality, noise, and construction traffic analysis. Therefore, the project impacts associated with the relocation or construction of new or expanded telecommunication facilities and impacts would be less than significant. No mitigation is required.

⁷⁵ CEC. 2019b. Gas Consumption by County. Website: <http://www.ecdms.energy.ca.gov/gasbycounty.aspx> (accessed December 2023).



Summary. The proposed project would not require or result in the relocation or construction of new or expanded facilities for water, wastewater treatment, storm drainage, electric power, natural gas, or telecommunications. With implementation of Regulatory Compliance Measures UTIL-1, included here, and Regulatory Compliance Measure HYD-4, in Section 4.10, Hydrology and Water Quality, existing facilities would have the capacity to serve the anticipated uses, and the proposed project would not substantially increase demand upon these facilities as compared to historic and existing conditions at the project site. Therefore, impacts to these utility facilities would be less than significant. **This topic will not be analyzed further in the EIR.**

b) Would the project have sufficient water supplies available to serve the project and reasonably foreseeable future development during normal, dry and multiple dry years?

Less Than Significant Impact. As previously discussed in Response 4.19(a), above, the increase in water use would be accounted for in the anticipated growth rates for the City in the UWMP. The proposed project would not necessitate new or expanded water entitlements, and GSWC would be able to accommodate the increased demand for potable water under a worst-case scenario as forecasted in the 2020 UWMP. Taking into account population growth, GSWC is able to meet demand in the multiple dry year scenario for years 2025, 2030, 2035, 2040, and 2045.⁷⁶ As described above, The proposed project is anticipated to use approximately 122,345 gallons per day (gpd) or 137 acre-feet per year (afy). Further, the total amount of anticipated water usage by the proposed project represents less than 0.1 percent of the West Orange System's current annual water demand. Additionally, the proposed project would be required to implement Regulatory Compliance Measure UTIL-2, which requires the proposed project to comply with all State laws for water conservation measures, including the use of low-flow fixtures. Therefore, water demand from the proposed project would be within GSWC's current and projected water supplies available to serve the proposed project and reasonably foreseeable future development during normal, dry, and multiple dry years. Impacts related to water supplies would be less than significant, and no mitigation would be required. **This topic will not be analyzed further in the EIR.**

Regulatory Compliance Measure:

The following regulatory compliance measure is an existing regulation that is applicable to the proposed project and is considered in the analysis of potential impacts related to utilities and service systems. The City of Cypress considers this requirement to be mandatory; therefore, it is not a mitigation measure.

Regulatory Compliance Measure UTIL-2

Water Conservation. The Applicant shall comply with all State laws related to water conservation measure. Voluntary water conservation strategies shall be encouraged. The City of Cypress Building Division shall determine compliance prior to issuance of building permits.

⁷⁶ GSWC. 2021. *2020 West Orange Urban Water Management Plan (UWMP)*. July 15.



- c) **Would the project result in a determination by the wastewater treatment provider which serves or may serve the project that it has adequate capacity to serve the project’s projected demand in addition to the provider’s existing commitments?**

Less Than Significant Impact. Refer to Response 4.19(a). Although the proposed project would increase wastewater generation on site, the increased wastewater flows from the proposed project could be accommodated within the existing design capacity of OC SAN Treatment Plant No. 1, which would serve the project site. Therefore, the City’s Public Works Maintenance Division and OC SAN would have adequate capacity to serve the projected demand of the proposed project in addition to its existing commitments. Therefore, impacts related to wastewater treatment would be less than significant, and no mitigation would be required. **This topic will not be analyzed further in the EIR.**

- d) **Would the project generate solid waste in excess of State or local standards, or in excess of the capacity of local infrastructure, or otherwise impair the attainment of solid waste reduction goals?**

Less Than Significant Impact. The City currently contracts with Valley Vista Waste and Recycling Services, a private solid waste hauler, to collect and dispose of the solid waste generated throughout the City. Solid waste collected in the City by Valley Vista would be transported to one of the Class III landfills operated and maintained by OCWR. OCWR owns and operates three active landfills (i.e., the Olinda Alpha Landfill in Brea, the Frank R. Bowerman Landfill in Irvine, and the Prima Deshecha Landfill in San Juan Capistrano). All three landfills are permitted as Class III landfills, which only accept non-hazardous municipal solid waste for disposal; no hazardous or liquid waste is accepted. County residents are able to dispose of their household hazardous waste items at any of OCWR’s four household hazardous waste collection centers, located in the Cities of Anaheim, Huntington Beach, Irvine, and San Juan Capistrano.⁷⁷ **Table 4.19.A** identifies the Class III sanitary landfills operated by OCWR.

Table 4.19.A: Orange County Class III Landfills

Landfill	Location	Approximate Distance from Project Site (miles)	Service
Frank R. Bowerman	11002 Bee Canyon Access Road Irvine, CA 92602	20 (southeast)	Commercial dumping; no public dumping
Olinda Alpha	1942 North Valencia Avenue Brea, CA 92823	14 (northeast)	Commercial dumping; public dumping allowed
Prima Deshecha	32250 La Pata Avenue San Juan Capistrano, CA 92675	33 (southeast)	Commercial dumping; public dumping allowed

Sources: Orange County Waste & Recycling. Active Landfills. Google Maps; Website: <https://oclandfills.com/landfills/active-landfills> (accessed December 2023).

⁷⁷ OC Waste & Recycling (OCWR). Household Hazardous Waste. Website: <http://www.oclandfills.com/hazardous> (accessed December 5, 2023).



Of the three Class III landfills currently operated by OCWR, the closest active landfill to the project site is the Olinda Alpha Landfill. The Olinda Alpha Landfill, which is currently permitted by the California Department of Resources, Recycling, and Recovery (CalRecycle) to receive a maximum of 8,000 tons per day (tpd) of waste, currently receives an average of approximately 7,000 tpd.⁷⁸ Therefore, the Olinda Alpha Landfill is currently operating at approximately 87.5 percent of its daily capacity. As of October 2020, the Olinda Alpha Landfill has an estimated remaining disposal capacity of 17,500,000 cubic yards.⁷⁹ If the State-permitted daily tonnage limit is reached at any County landfill, waste haulers are subject to diversion to local transfer stations located throughout the County. The Olinda Alpha Landfill is scheduled to close in approximately 2030, at which time it would be landscaped to become a County regional park.⁸⁰ The existing office building on the project site is estimated to generate approximately 0.01 tons (191 pounds) of solid waste per day.

Non-hazardous waste from construction activities associated with the proposed project would be recycled to the extent feasible, and where necessary, would likely be disposed of at the Olinda Alpha Landfill. Construction waste is anticipated to be minimal compared to waste generated throughout the lifetime of the project during operation. The proposed project is not anticipated to result in a significant production of solid waste that would exceed the daily available capacity (1,000 tpd) at the Olinda Alpha Landfill, the proposed project would not result in an impact related to City, State, or federal statutes and regulations related to solid wastes. The proposed project would generate approximately 0.49 tpd (980 pounds) of solid waste during operation, a net increase of approximately 0.48 tpd (960 pounds) over the existing uses on the project site. Therefore, the proposed project would contribute an insignificant amount of solid waste per day to the remaining daily capacity at the Olinda Alpha Landfill (approximately 0.61 percent). Moreover, the proposed project would not impair the attainment of solid waste reduction goals. Therefore, the proposed project would result in a less than significant impact to solid waste and landfill facilities, and no mitigation would be required. **This topic will not be analyzed further in the EIR.**

e) Would the project comply with federal, state, and local management and reduction statutes and regulations related to solid waste?

Less Than Significant Impact. Solid waste disposal practices in California are governed by multiple federal, State, and local agencies that enforce legislation and regulations ensuring that landfill operations minimize impacts to public health and safety and the environment.

The California Integrated Waste Management Act (Assembly Bill [AB] 939) changed the focus of solid waste management from landfill to diversion strategies (e.g., source reduction, recycling, and composting). The purpose of the diversion strategies is to reduce dependence on landfills for solid waste disposal. AB 939 established mandatory diversion goals of 25 percent by 1995, 50 percent by 2000, and 75 percent by 2020. The City provides curbside recycling for both residential and

⁷⁸ OCWR. 2021. Olinda Alpha Landfill. Website: <https://www2.calrecycle.ca.gov/SolidWaste/SiteActivity/Details/2757?siteID=2093> (accessed December 5, 2023).

⁷⁹ OCWR. 2021. Olinda Alpha Landfill. Website: <https://www2.calrecycle.ca.gov/SolidWaste/SiteActivity/Details/2757?siteID=2093> (accessed December 5, 2023).

⁸⁰ Ibid.



commercial uses, as well as curbside residential green waste, which both count toward the City’s solid waste diversion rate. CalRecycle tracks and monitors solid waste disposal on a per capita basis. **Table 4.19.B**, below, shows solid waste disposal volumes for the City of Cypress between 2016 and 2020.

Table 4.19.B: Solid Waste Disposal in the City of Cypress

Year	Total Disposal Tonnage (tons/year)
2016	50,412
2017	51,542
2018	47,305
2019	47,516
2020	43,147

Source: CalRecycle Jurisdiction Disposal Tonnage Trend (California Department of Resources Recycling and Recovery 2022).

Implementation of the proposed project involves the demolition of the existing structure on the site, site grading, and construction of the proposed light industrial building on the project site. Demolition, site preparation (vegetation removal, grading, and filling activities) and construction activities would generate typical construction debris, including wood, paper, glass, metals, cardboard, and green wastes. The proposed project would comply with the City’s Construction and Demolition Ordinance (Regulatory Compliance Measure UTIL-3). The Applicant would also be required to submit a Materials Questionnaire should the contractor haul away its own demolition waste. As stipulated by City Ordinance No. 1097 and the 2022 California Green Building Standards, the proposed project would be required to divert a minimum of 65 percent of construction and demolition debris in order to obtain building permits.⁸¹ Additionally, Valley Vista Services certifies 75 percent diversion for all construction and demolition material,⁸² which would contribute to an increased waste diversion rate within the City.

The proposed project would comply with existing and future statutes and regulations, including waste diversion programs mandated by City, State, and federal law. In addition, as discussed in Response 4.19(d), the proposed project would not result in an excessive production of solid waste that would exceed the capacity of the existing landfill serving the project site. Therefore, the proposed project would not result in an impact related to federal, State, and local statutes and regulations related to solid wastes, and no mitigation is required. **This topic will not be analyzed further in the EIR.**

Regulatory Compliance Measure:

⁸¹ City of Cypress. 2021. C&D Recycling Requirement. Website: C&D Recycling Requirement | City of Cypress (cypressca.org) (accessed December 5,2023).

⁸² Ibid.



The following regulatory compliance measure is an existing regulation that is applicable to the proposed project and is considered in the analysis of potential impacts related to utilities and service systems. The City of Cypress considers this requirement to be mandatory; therefore, it is not a mitigation measure.

Regulatory Compliance Measure UTIL-3 Construction and Demolition Ordinance. The construction contractor shall comply with the provisions of City of Cypress Ordinance No. 1166 and the 2022 California Green Building Standards Code, which would reduce construction and demolition waste. Ordinance No. 1166 is codified in Article VIII, Materials Questionnaire for Certain Construction and Demolition Projects within the City of Cypress in the Cypress Municipal Code.



This page intentionally left blank



4.20 WILDFIRE

	Potentially Significant Impact	Less Than Significant with Mitigation Incorporated	Less Than Significant Impact	No Impact
If located in or near state responsibility areas or lands classified as very high fire hazard severity zones, would the project:				
a) Substantially impair an adopted emergency response plan or emergency evacuation plan?	<input type="checkbox"/>	<input type="checkbox"/>	<input type="checkbox"/>	<input checked="" type="checkbox"/>
b) Due to slope, prevailing winds, and other factors, exacerbate wildfire risks, and thereby expose project occupants to pollutant concentrations from a wildfire or the uncontrolled spread of a wildfire?	<input type="checkbox"/>	<input type="checkbox"/>	<input type="checkbox"/>	<input checked="" type="checkbox"/>
c) Require the installation or maintenance of associated infrastructure (such as roads, fuel breaks, emergency water sources, power lines or other utilities) that may exacerbate fire risk or that may result in temporary or ongoing impacts to the environment?	<input type="checkbox"/>	<input type="checkbox"/>	<input type="checkbox"/>	<input checked="" type="checkbox"/>
d) Expose people or structures to significant risks, including downslope or downstream flooding or landslides, as a result of runoff, post-fire slope instability, or drainage changes?	<input type="checkbox"/>	<input type="checkbox"/>	<input type="checkbox"/>	<input checked="" type="checkbox"/>

Impact Analysis

- a) **Would the project substantially impair an adopted emergency response plan or emergency evacuation plan?**
- b) **Would the project, due to slope, prevailing winds, and other factors, exacerbate wildfire risks, and thereby expose project occupants to pollutant concentrations from a wildfire or the uncontrolled spread of a wildfire?**
- c) **Would the project require the installation or maintenance of associated infrastructure (such as roads, fuel breaks, emergency water sources, power lines or other utilities) that may exacerbate fire risk or that may result in temporary or ongoing impacts to the environment?**
- d) **Would the project expose people or structures to significant risks, including downslope or downstream flooding or landslides, as a result of runoff, post-fire slope instability, or drainage changes?**

The following response addresses Thresholds 4.20(a), (b), (c), and (d), as outlined above.

No Impact. The California Department of Forestry and Fire Protection (CAL FIRE) has mapped areas of significant fire hazards in the State through its Fire and Resources Assessment Program (FRAP). These maps place areas of California into different fire hazard severity zones (FHSZ), based on a hazard scoring system using subjective criteria for fuels, fire history, terrain influences, housing densities, and occurrence of severe fire weather where urban conflagration could result in catastrophic losses. As part of this mapping system, CAL FIRE is responsible for wildland fire



protection for land areas that are generally unincorporated and they are classified as State Responsibility Areas (SRAs). In areas where local fire protection agencies (e.g., Orange County Fire Authority [OCFA]) are responsible for wildfire protection, the lands are classified as Local Responsibility Areas (LRAs). CAL FIRE currently identifies the project site as an LRA. In addition to establishing local or State responsibility for wildfire protection in a specific area, CAL FIRE designates areas as very high fire hazard severity zones (VHFHSZ) or non-VHFHSZ.

According to the CAL FIRE Very High Fire Hazard Severity Zone Maps for the Orange County region, the entire City of Cypress is designated as a non-VHFHSZ,⁸³ and the City does not include an SRA. The nearest VHFHSZ to the project site is approximately 10 miles to the northeast in Coyote Hills on the western side of Fullerton.⁸⁴ The nearest SRA is in Puente Hills, approximately 12 miles northeast of the project site. Because the project site is not located in or near an SRA or VHFHSZ, the proposed project would not result in any impacts related to wildfire. No mitigation is required. **This topic will not be analyzed further in the EIR.**

⁸³ California Department of Forestry and Fire Protection (CAL FIRE). 2011. Very High Fire Hazard Severity Zones in LRA. Website: https://osfm.fire.ca.gov/media/6739/fhszl_map30.pdf (accessed November 5, 2023).

⁸⁴ Ibid.



4.21 MANDATORY FINDINGS OF SIGNIFICANCE

	Potentially Significant Impact	Less Than Significant with Mitigation Incorporated	Less Than Significant Impact	No Impact
a) Does the project have the potential to substantially degrade the quality of the environment, substantially reduce the habitat of a fish or wildlife species, cause a fish or wildlife population to drop below self-sustaining levels, threaten to eliminate a plant or animal community, substantially reduce the number or restrict the range of a rare or endangered plant or animal or eliminate important examples of the major periods of California history or prehistory?	<input type="checkbox"/>	<input checked="" type="checkbox"/>	<input type="checkbox"/>	<input type="checkbox"/>
b) Does the project have impacts that are individually limited, but cumulatively considerable? (“Cumulatively considerable” means that the incremental effects of a project are considerable when viewed in connection with the effects of past projects, the effects of other current projects, and the effects of probable future projects.)	<input type="checkbox"/>	<input checked="" type="checkbox"/>	<input type="checkbox"/>	<input type="checkbox"/>
c) Does the project have environmental effects which will cause substantial adverse effects on human beings, either directly or indirectly?	<input type="checkbox"/>	<input checked="" type="checkbox"/>	<input type="checkbox"/>	<input type="checkbox"/>

Impact Analysis

- a) **Does the project have the potential to substantially degrade the quality of the environment, substantially reduce the habitat of a fish or wildlife species, cause a fish or wildlife population to drop below self-sustaining levels, threaten to eliminate a plant or animal community, substantially reduce the number or restrict the range of a rare or endangered plant or animal or eliminate important examples of the major periods of California history or prehistory?**

Less Than Significant with Mitigation Incorporated. Based on the discussion in Section 4.4, Biological Resources, the proposed project is anticipated to result in less than significant impacts related to habitat, wildlife species, and/or plant and animal communities. The proposed project would not eliminate a plant or animal community, nor would it substantially reduce the number or restrict the range of a rare or endangered plant or animal.

The proposed project would avoid impacts on nesting resident and/or migratory birds either by avoiding vegetation removal during the avian nesting season (February 1 through August 31) or by implementing Regulatory Compliance Measure BIO-1. This measure would address any impacts to nesting resident and/or migratory birds should it be necessary to conduct vegetation removal during the nesting season and nests are present.

As discussed in Section 4.5, Cultural Resources, Response 4.5(a), the project site does not contain any buildings or structures that meet any of the California Register of Historical Resources criteria or qualify as “historical resources” as defined by CEQA. Further, according to the City of Cypress General Plan, there are no known archaeological resources located in Cypress. Therefore, the



proposed project would not cause a substantial adverse change in the significance of a historical resource. In addition, Mitigation Measures CUL-1 and GEO-2 have been incorporated to address the discovery of archaeological and paleontological resources should any be unearthed during construction. With the application of Mitigation Measures CUL-1 and GEO-2, potential impacts to previously undiscovered archaeological or paleontological resources would be reduced to less than significant.

As discussed in Section 4.18, Tribal Cultural Resources, the City requested a search of the Sacred Lands File by the Native American Heritage Commission (NAHC) for the project site. According to NAHC correspondence dated September 27, 2023, no resources were noted in the database. The Tribe mitigation measures for review on December 4, 2023. Therefore, no tribal cultural resources listed or eligible for listing in the California Register or in a local register exist within the project area, and there are no known tribal cultural resources on the project site. Although the project site is not likely to contain any human remains, adherence to regulatory standards included in Regulatory Compliance Measure CUL-1 would reduce the impact of the proposed project on human remains to less than significant and addresses tribal concerns regarding the treatment of human remains. Additionally, Mitigation Measure TCR-1 requires tribal monitoring of ground disturbing activities and Mitigation Measure CUL-1, provided in Section 4.5, Cultural Resources, requires that a qualified archaeologist be retained to monitor ground disturbing activities and addresses treatment of non-tribal cultural resources discovered during construction. In the unlikely event that ground-disturbing construction activities uncover a yet-to-be-discovered tribal cultural resource, implementation of Mitigation Measure TCR-1 and Mitigation Measure CUL-1 and adherence to Regulatory Compliance Measure CUL-1 would reduce any potential impacts to previously undiscovered tribal cultural resources to a less than significant level.

For the reasons stated above, the project does not have the potential to substantially degrade the quality of the environment, substantially reduce the habitat of a fish or wildlife species, cause a fish or wildlife population to drop below self-sustaining levels, threaten to eliminate a plant or animal community, substantially reduce the number or restrict the range of a rare or endangered plant or animal, or eliminate important examples of the major periods of California history or prehistory. Impacts to archaeological and paleontological resources would be reduced to less than significant with the implementation of Mitigation Measures CUL-1 and GEO-2 and Mitigation Measure TCR-1, and no additional mitigation would be required.

Mitigation Measures: Refer to Mitigation Measures CUL-1 (in Section 4.5, Cultural Resources), GEO-2 (in Section 4.7, Geology and Soils) and TCR-1 (in Section 4.18, Tribal Cultural Resources).

b) Does the project have impacts that are individually limited, but cumulatively considerable? (“Cumulatively considerable” means that the incremental effects of a project are considerable when viewed in connection with the effects of past projects, the effects of other current projects, and the effects of probable future projects)?

Less Than Significant with Mitigation Incorporated. The project would be located on a previously developed site and would include similar uses to those existing on the project site and in the surrounding area. Mitigation measures have been added to ensure that impacts regarding cultural resources (archaeological resources) (Mitigation Measure CUL-1), geology and soils (Mitigation



Measures GEO--1 and GEO-2), transportation (Mitigation Measure TRA-1), and tribal cultural resources (Mitigation Measure TCR-1) would be less than significant. In addition, the project would be required to comply with various regulations, which are outlined as regulatory compliance measures in this Initial Study. Adherence to the regulations described in the regulatory compliance measures related to biological resources (Regulatory Compliance Measure BIO-1), cultural resources (Regulatory Compliance Measure CUL-1), energy (Regulatory Compliance Measure EN-1), geology (Regulatory Compliance Measure GEO-1), hydrology and water quality (Regulatory Compliance Measures HYD-1 through HYD-4), public services (schools) (Regulatory Compliance Measure PS-1), and utilities (Regulatory Compliance Measures UTIL-1 through UTIL-3) would also ensure that impacts to those resource areas would be less than significant. There is no indication that the proposed project would have environmental impacts that could cause other facilities or projects to be adversely affected.

The area is highly urbanized and, therefore, subject to mostly infill development and redevelopment projects. Based on the analysis contained in this Initial Study, the proposed project would not have cumulatively considerable impacts with implementation of project mitigation measures and regulatory compliance measures. Implementation of mitigation measures and regulatory compliance measures at the project-level would reduce the potential for the incremental effects of the proposed project to be considerable when viewed in connection with the effects of past projects, current projects, or probable future projects for all environmental parameters.

Mitigation Measures: Refer to Mitigation Measures CUL-1 (in Section 4.5, Cultural Resources), GEO-1 and GEO-2 (in Section 4.7, Geology and Soils), TRA-1 (in Section 4.17, Transportation) and TCR-1 (in Section 4.18, Tribal Cultural Resources).

c) Does the project have environmental effects which will cause substantial adverse effects on human beings, either directly or indirectly?

Less Than Significant with Mitigation Incorporated. Previous sections of this Initial Study reviewed the proposed project's potential impacts and regulatory compliance measures and mitigation measures related to energy (Regulatory Compliance Measure EN-1), geology (Mitigation Measures GEO-1 and GEO-2 and Regulatory Compliance Measure GEO-1), hydrology and water quality (Regulatory Compliance Measures HYD-1 through HYD-4), public services (schools) (Regulatory Compliance Measure PS-1), transportation (Mitigation Measure TRA-1) and utilities (Regulatory Compliance Measures UTIL-1 through UTIL-3). As concluded in the previous discussions, the proposed project would result in less than significant environmental impacts with adherence to these regulatory compliance measures and implementation of the recommended mitigation measures. Therefore, the proposed project would not result in environmental impacts that would cause substantial adverse effects on human beings.

Mitigation Measures: Refer to Mitigation Measures GEO-1 and GEO-2 (in Section 4.7, Geology and Soils), and TRA-1 (in Section 4.17, Transportation).




This page intentionally left blank



5.0 RECOMMENDATION

Based on the information and environmental analysis contained in the Initial Study/Environmental Checklist, we recommend that the City of Cypress prepare a Mitigated Negative Declaration for the 5665 Plaza Drive Project. We find that the proposed project could have a significant effect on a number of environmental issues, but that mitigation measures have been identified that reduce such impacts to a less than significant level. We recommend that the second category be selected for the City of Cypress' determination (see Section 3.1, Determination, in Chapter 3.0, Environmental Factors Potentially Affected).



Ryan Bensley, AICP Principal
LSA

Date: February 14, 2024



This page intentionally left blank



6.0 MITIGATION MONITORING AND REPORTING PROGRAM

6.1 MITIGATION MONITORING REQUIREMENTS

California Public Resources Code (PRC) Section 21081.6, which is part of the California Environmental Quality Act (CEQA) statute, mandates that the following requirements shall apply to all reporting or mitigation monitoring programs:

- The public agency shall adopt a reporting or monitoring program for the changes made to the project or conditions of project approval in order to mitigate or avoid significant effects on the environment. The reporting or monitoring program shall be designed to ensure compliance during project implementation. For those changes that have been required or incorporated into the project at the request of a responsible agency or a public agency having jurisdiction by law over natural resources affected by the project, that agency shall, if so requested by the lead agency or a responsible agency, prepare and submit a proposed reporting or monitoring program.
- The lead agency shall specify the location and custodian of the documents or other materials that constitute the record of proceedings upon which its decision is based.
- The lead agency shall provide measures to mitigate or avoid potentially significant effects on the environment that are fully enforceable through permit conditions, agreements, or other measures. Conditions of project approval may be set forth in referenced documents that address required mitigation measures or, in the case of the adoption of a plan, policy, regulation, or other project, by incorporating the mitigation measures into the plan, policy, regulation, or project design.
- Prior to the close of the public review period for a draft Environmental Impact Report (EIR) or Mitigated Negative Declaration (MND), a responsible agency, or a public agency having jurisdiction over natural resources affected by the project, shall either (1) submit to the lead agency complete and detailed performance objectives for mitigation measures that would address the significant effects on the environment identified by the responsible agency or agency having jurisdiction over natural resources affected by the project, or (2) refer the lead agency to appropriate, readily available guidelines or reference documents. Any mitigation measures submitted to a lead agency by a responsible agency or an agency having jurisdiction over natural resources affected by the project shall be limited to measures that mitigate impacts to resources that are subject to the statutory authority of, and definitions applicable to, that agency. Compliance or noncompliance with that requirement by a responsible agency or agency having jurisdiction over natural resources affected by a project shall not limit the authority of the responsible agency or agency having jurisdiction over natural resources affected by a project, or the authority of the lead agency, to approve, condition, or deny projects as provided by this division or any other provision of law.



6.2 MITIGATION MONITORING PROCEDURES

The mitigation monitoring and reporting program for the proposed 5665 Plaza Drive Project (proposed project) has been prepared in compliance with PRC Section 21081.6. It describes the requirements and procedures to be followed by the City of Cypress, as the Lead Agency, to ensure that all mitigation measures adopted as part of the proposed project will be carried out as described in this Initial Study.

Table 6.A sets forth the proposed mitigation monitoring and reporting program. It lists each of the mitigation measures specified in this Initial Study and identifies the party or parties responsible for implementation and monitoring of each measure.



Table 6.A: Mitigation Monitoring and Reporting Program

Regulatory Compliance Measures/Standard Conditions/ Mitigation Measures	Monitoring Milestone	Responsible Party Responsible for Monitoring	Verification of Compliance		
			Initials	Date	Remarks
4.4: Biological Resources					
Regulatory Compliance Measure BIO-1					
<p>Nesting Bird Survey and Avoidance. If vegetation removal, construction, or grading activities are planned to occur within the active nesting bird season (February 1 through August 31), the City of Cypress, or designee, shall confirm that the Applicant has retained a qualified biologist who shall conduct a preconstruction nesting bird survey no more than 3 days prior to the start of such activities. The nesting bird survey shall include the work area and areas adjacent to the site (within 500 feet, as feasible) that could potentially be affected by project-related activities such as noise, vibration, increased human activity, and dust, etc. For any active nest(s) identified, the qualified biologist shall establish an appropriate buffer zone around the active nest(s). The appropriate buffer shall be determined by the qualified biologist based on species, location, and the nature of the proposed activities. Project activities shall be avoided within the buffer zone until the nest is deemed no longer active, as determined by the qualified biologist.</p>	No more than three days prior to commencement of grading activities	Applicant and City of Cypress Community Development Director, or designee			
4.5: Cultural Resources					
Mitigation Measure CUL-1					
<p>Unknown Archaeological Resources. In the event that archaeological resources are discovered during excavation, grading, or construction activities, work shall cease within 50 feet of the find until a qualified archaeologist from the Orange County List of Qualified Archaeologists has evaluated the find in accordance with federal, State, and local guidelines to determine whether the find constitutes a “unique archaeological resource,” as defined in Section 21083.2(g) of the California Public Resources Code (PRC). The Applicant and its construction contractor shall not collect or move any archaeological materials and associated materials. Construction activity may continue unimpeded on other portions of the project site. Any found deposits shall be treated in accordance with federal, State and local guidelines, including those</p>	During construction activities	Applicant and/or Construction Supervisor/City of Cypress Director of Community Development Department, or designee			



Table 6.A: Mitigation Monitoring and Reporting Program

Regulatory Compliance Measures/Standard Conditions/ Mitigation Measures	Monitoring Milestone	Responsible Party Responsible for Monitoring	Verification of Compliance		
			Initials	Date	Remarks
set forth in PRC Section 21083.2. Prior to commencement of grading activities, the Director of the City of Cypress (City) Community Development Department, or designee, shall verify that all project grading and construction plans include specific requirements regarding California PRC (Section 21083.2[g]) and the treatment of archaeological resources as specified above.					
<p>Regulatory Compliance Measure CUL-1</p> <p>Human Remains. In the event that human remains are encountered on the project site, work within 50 feet of the discovery shall be redirected and the County Coroner notified immediately consistent with the requirements of California Code of Regulations (CCR) Section 15064.5(e). State Health and Safety Code Section 7050.5 states that no further disturbance shall occur until the County Coroner has made a determination of origin and disposition pursuant to Public Resources Code (PRC) Section 5097.98. If the remains are determined to be Native American, the County Coroner shall notify the Native American Heritage Commission (NAHC), which shall determine and notify a Most Likely Descendant (MLD). With the permission of the property owner, the MLD may inspect the site of the discovery. The MLD shall complete the inspection within 48 hours of notification by the NAHC. The MLD may recommend scientific removal and non-destructive analysis of human remains and items associated with Native American burials. Consistent with CCR Section 15064.5(d), if the remains are determined to be Native American and an MLD is notified, the City of Cypress shall consult with the MLD as identified by the NAHC to develop an agreement for treatment and disposition of the remains. Prior to the issuance of grading permits, the Director of the City of Cypress Community Development Department, or designee, shall verify that all grading plans specify the requirements of CCR Section 15064.5(e), State Health and Safety Code Section 7050.5, and PRC Section 5097.98, as stated above.</p>	During construction activities	Construction Supervisor/Applicant			



Table 6.A: Mitigation Monitoring and Reporting Program

Regulatory Compliance Measures/Standard Conditions/ Mitigation Measures	Monitoring Milestone	Responsible Party Responsible for Monitoring	Verification of Compliance		
			Initials	Date	Remarks
4.6: Energy					
<p>Regulatory Compliance Measure EN-1</p> <p>Limit Idling Time. The Applicant and construction contractor would be required to comply with applicable idling regulations for on-road vehicles during project construction and operation, which require truck drivers to turn off their engines within 5 minutes of idling.</p>	Prior to issuance of a building permit	Applicant and City of Cypress Community Development Director, or designee			
4.7: Geology and Soils					
<p>Regulatory Compliance Measure GEO-1</p> <p>Compliance with Seismic and Building Standards in the Building Code. Prior to issuance of the first building permit for the proposed buildings, the City of Cypress (City) Engineer, Building Official, or their designee, and the project soils engineer shall review the building plans to verify that the structural design conforms to the requirements of the City's latest adopted edition of the California Building Standards Code. Structures and walls shall be designed in accordance with applicable sections of the City's Building Code.</p>	Prior to issuance of building permits	Applicant and City of Cypress Engineer, Building official, or designee			
<p>Mitigation Measure GEO-1</p> <p>Implementation of Geotechnical Evaluation Recommendations. The Applicant's construction contractor shall implement the recommendations of the Geotechnical Evaluation prepared for the proposed project, as applicable, to the satisfaction of the City of Cypress' (City) Building Official, or designee. The City's Building Official, or designee, shall confirm recommendations have been implemented into the design and construction of the proposed project prior to the issuance of a building permit.</p>	Prior to issuance of building permits	Applicant and City of Cypress Building official, or designee			
<p>Mitigation Measure GEO-2</p> <p>Procedures for Unexpected Paleontological Resources Discoveries. In the event that paleontological resources are encountered, work in the immediate area of the discovery shall be halted and the Applicant shall retain a professional Paleontologist who meets the qualifications established by the Society of</p>	During ground-disturbing activities	Applicant and/or Construction Supervisor/City of Cypress Director of Community Development Department, or			



Table 6.A: Mitigation Monitoring and Reporting Program

Regulatory Compliance Measures/Standard Conditions/ Mitigation Measures	Monitoring Milestone	Responsible Party Responsible for Monitoring	Verification of Compliance		
			Initials	Date	Remarks
Vertebrate Paleontology to assess the discovery. The qualified, professional Paleontologist shall make recommendations regarding the treatment and disposition of the discovered resources, as well as the need for subsequent paleontological mitigation, which may include, but not be limited to, paleontological monitoring, collection of observed resources, preservation, stabilization and identification of collected resources, curation of resources into a museum repository, and preparation of a monitoring report of findings. The City of Cypress shall ensure that the recommendations from the qualified, professional Paleontologist shall be followed by the Applicant.		designee			
4.10: Hydrology and Water Quality					
Regulatory Compliance Measure HYD-1 Construction General Permit. Prior to commencement of construction activities, the Applicant shall obtain coverage under the National Pollutant Discharge Elimination System (NPDES) General Permit for Storm Water Discharges Associated with Construction and Land Disturbance Activities (Construction General Permit), NPDES No. CAS000002, Order No. 2022-0057-DWQ, National Pollutant Discharge Elimination System (NPDES) No. CAS000002. This shall include submission of Permit Registration Documents (PRDs), including permit application fees, a Notice of Intent (NOI), a risk assessment, a site plan, a Stormwater Pollution Prevention Plan (SWPPP), a signed certification statement, and any other compliance-related documents required by the permit, to the State Water Resources Control Board via the Stormwater Multiple Application and Report Tracking System (SMARTS). Construction activities shall not commence until a Waste Discharge Identification Number (WDID) is obtained for the project from the SMARTS and provided to the Director of the City of Cypress Community Development Department, or designee, to demonstrate that coverage under the Construction General Permit has been obtained. Project construction shall comply with all applicable requirements specified in the Construction General	Prior to commencement of construction activities	Applicant and/or Construction Supervisor/City of Cypress Director of Community Development Department, or designee			



Table 6.A: Mitigation Monitoring and Reporting Program

Regulatory Compliance Measures/Standard Conditions/ Mitigation Measures	Monitoring Milestone	Responsible Party Responsible for Monitoring	Verification of Compliance		
			Initials	Date	Remarks
Permit, including, but not limited to, preparation of a SWPPP and implementation of construction site best management practices (BMPs) to address all construction-related activities, equipment, and materials that have the potential to impact water quality for the appropriate risk level identified for the project. The SWPPP shall identify the sources of pollutants that may affect the quality of stormwater and shall include BMPs (e.g., Sediment Control, Erosion Control, and Good Housekeeping BMPs) to control the pollutants in stormwater runoff. Construction Site BMPs shall also conform to the requirements specified in the latest edition of the Orange County Stormwater Program Construction Runoff Guidance Manual for Contractors, Project Owners, and Developers to control and minimize the impacts of construction and construction-related activities, materials, and pollutants on the watershed. Upon completion of construction activities and stabilization of the project site, a Notice of Termination shall be submitted via SMARTS.					
<p>Regulatory Compliance Measure HYD-2</p> <p>If groundwater dewatering is required during construction or excavation activities and the dewatered groundwater is discharged to the sanitary sewer system, the Applicant shall obtain a discharge permit from the Director of the City of Cypress Public Works Department. If the dewatered groundwater is discharged to the storm drain system, the Applicant shall obtain coverage under the <i>General Waste Discharge Requirements for Discharges to Surface Waters that Pose an Insignificant (De Minimis) Threat to Water Quality</i> (Order No. R8-2020-0006, NPDES No. CAG998001), which covers discharges to surface waters that pose an insignificant (de minimis) threat to water quality within. This shall include submission of a Notice of Intent for coverage under the permit to the RWQCB at least 45 days prior to the start of dewatering. The Applicant shall provide the Waste Discharge Identification Number (WDID) to the Director of the City's Public Works Department, or designee, to demonstrate proof of coverage under the <i>De Minimis</i></p>	Prior to commencement of construction activities	Applicant and/or Construction Supervisor/City of Cypress Director of Public Works, or designee			



Table 6.A: Mitigation Monitoring and Reporting Program

Regulatory Compliance Measures/Standard Conditions/ Mitigation Measures	Monitoring Milestone	Responsible Party Responsible for Monitoring	Verification of Compliance		
			Initials	Date	Remarks
Permit. Groundwater dewatering shall not be initiated until a WDID is received from the Santa Ana Regional Water Quality Control Board (RWQCB) and is provided to the Director of the City's Public Works Department, or designee. Groundwater dewatering activities shall comply with all applicable provisions in the permit, including water sampling, analysis, treatment (if required), and reporting of dewatering-related discharges. Upon completion of groundwater dewatering activities, a Notice of Termination shall be submitted to the Santa Ana RWQCB.					
Regulatory Compliance Measure HYD-3 Water Quality Management Plan. Prior to the issuance of grading or building permits, the Applicant shall submit a Final Water Quality Management Plan (WQMP) to the City of Cypress Engineer, or designee, for review and approval in compliance with the requirements of the <i>Waste Discharge Requirements for the County of Orange, Orange County Flood Control District, and the Incorporated Cities of Orange County within the Santa Ana Region Areawide Urban Storm Water Runoff Orange County (Order No. R8-2009-0030, NPDES No. CAS618030, as amended by Order No. R8-2010-0062) (North Orange County MS4 Permit)</i> . The Final WQMP shall be prepared consistent with the requirements of the <i>Technical Guidance Document for Water Quality Management Plans</i> (December 2013) and the Water Quality Management Plan template, or subsequent guidance manuals. The Final WQMP shall specify the BMPs to be incorporated into the project design to target pollutants of concern in runoff from the project site. The City shall ensure that the BMPs specified in the Final WQMP are incorporated into the final project design.	Prior to issuance of grading or building permits	Applicant and City of Cypress Engineer, or designee			
Regulatory Compliance Measure HYD-4 Final Hydrology and Hydraulic Analysis. The Applicant shall submit a Final Hydrology Study to the City of Cypress Director of Public Works, or his/her designee, for review and approval prior to issuance of grading and building permits. The Final Hydrology	Prior to issuance of grading or building permits	Applicant and City of Cypress Director of Public Works, or designee			



Table 6.A: Mitigation Monitoring and Reporting Program

Regulatory Compliance Measures/Standard Conditions/ Mitigation Measures	Monitoring Milestone	Responsible Party Responsible for Monitoring	Verification of Compliance		
			Initials	Date	Remarks
Study shall be prepared consistent with the requirements of the <i>Orange County Hydrology Manual</i> (Orange County Environment Agency 1986) and <i>Orange County Hydrology Manual Addendum No. 1</i> (Orange County Environment Agency 1996), or subsequent guidance manuals. The Final Hydrology Study shall demonstrate that the on-site drainage facilities and post-project Best Management Practices (BMPs) (e.g., Modular Wetland Systems) are designed in compliance with the requirements of the <i>Waste Discharge Requirements for the County of Orange, Orange County Flood Control District, and the Incorporated Cities of Orange County within the Santa Ana Region Areawide Urban Storm Water Runoff Orange County</i> (Order No. R8-2009-0030, NPDES No. CAS618030, as amended by Order No. R8-2010-0062) (North Orange County MS4 Permit). The Final Hydrology Study shall also demonstrate that the on-site drainage facilities and post-construction BMPs are adequately sized to accommodate stormwater runoff from the design storm so that post-development peak flow rates for the 10-year 24-hour frequency storm, 25-year 24-hour frequency storm, and 100-year 24-hour frequency storm does not exceed the pre-development flow rate. The City Director of Public Works, or designee, shall ensure that the drainage facilities specified in the Final Hydrology Study are incorporated into the final project design.					
4.13: Noise					
Standard Condition NOI-1 Construction Noise and Vibration. Prior to issuance of grading permits, the City of Cypress (City) Director of Community Development Department, or designee, shall verify that grading and construction plans include the following requirements: <ul style="list-style-type: none"> Ensure that the greatest distance between noise sources and sensitive receptors during construction activities has been achieved. 	Prior to issuance of grading permits	Applicant and/or Construction Supervisor/City of Cypress Director of Community Development Department, or designee			



Table 6.A: Mitigation Monitoring and Reporting Program

Regulatory Compliance Measures/Standard Conditions/ Mitigation Measures	Monitoring Milestone	Responsible Party Responsible for Monitoring	Verification of Compliance		
			Initials	Date	Remarks
<ul style="list-style-type: none"> Construction equipment, fixed or mobile, shall be equipped with properly operating and maintained noise mufflers consistent with manufacturers' standards. Construction staging areas shall be located away from off-site sensitive uses during the later phases of project development. The construction contractor shall place all stationary construction equipment so that emitted noise is directed away from sensitive receptors nearest the project site whenever feasible. The construction contractor shall use on-site electrical sources to power equipment rather than diesel generators where feasible. A sign, legible at a distance of 50 feet, shall also be posted at the construction site. All notices and the signs shall indicate the dates and duration of construction activities, as well as provide a telephone number for the "noise disturbance coordinator." A "noise disturbance coordinator" shall be established. The disturbance coordinator shall be responsible for responding to any local complaints about construction noise. The disturbance coordinator shall determine the cause of the noise complaint (e.g., starting too early, bad muffler, etc.) and shall be required to implement reasonable measures to reduce noise levels. All signs posted at the construction site shall list the telephone number for the disturbance coordinator. 					
<p>Mitigation Measure NOI-1</p> <ul style="list-style-type: none"> Construction Vibration Monitoring Plan. Due to the close proximity to surrounding structures, the City of Cypress (City) Director of Community Development, or designee, shall verify prior to issuance of demolition or grading permits, that the approved plans require that the construction contractor implement the following mitigation measures during project construction activities in the event that the use of heavy equipment is necessary within 10 feet (ft) of surrounding structures or when deep dynamic compaction (DDC) 	Prior to issuance of demolition or grading permits	Applicant and/or Construction Supervisor/City of Cypress Director of Community Development Department, or designee			



Table 6.A: Mitigation Monitoring and Reporting Program

Regulatory Compliance Measures/Standard Conditions/ Mitigation Measures	Monitoring Milestone	Responsible Party Responsible for Monitoring	Verification of Compliance		
			Initials	Date	Remarks
<p>construction activity takes places within 80 ft of surrounding structures:</p> <ul style="list-style-type: none"> Structures that are located within 10 ft of heavy construction activities and within 80 ft of DDC construction activity that have the potential to be affected by ground-borne vibration shall be identified. This task shall be conducted by a qualified structural engineer as approved by the City’s Director of Community Development, or designee. The Applicant’s construction contractor shall develop a vibration monitoring and construction contingency plan for approval by the City’s Director of Community Development, or designee, to identify locations where monitoring would be conducted; set up a vibration monitoring schedule; define structure-specific vibration limits; and address the need to conduct photo, elevation, and crack surveys to document before and after construction conditions. The plan shall identify construction contingencies that would be implemented if vibration levels approach the established vibration limits. At a minimum, vibration during initial site preparation activities shall be monitored. The monitoring results may indicate the need for more or less intensive measurements. When vibration levels approach the applicable limits established in the vibration monitoring and construction contingency plan, construction shall be suspended and the appropriate mitigation measures identified in the construction contingency plan shall be implemented to reduce vibration levels below thresholds. 					
4.17: Transportation					
<p>Mitigation Measure TRA-1: Truck Access & Routing Plan and Truck Signage and Striping Plan. The Applicant shall submit a Truck Access and Routing Plan to accommodate the circulation of trucks on site. Additionally, the Applicant shall prepare a Signage and Striping Plan, consistent with the provisions of the California Manual on Uniform Traffic Control Devices (CA MUTCD), that directs heavy trucks to the most appropriate access point. The</p>	<p>Prior to issuance of building permits</p>	<p>Applicant and City of Cypress Public Works Director, or designee</p>			



Table 6.A: Mitigation Monitoring and Reporting Program

Regulatory Compliance Measures/Standard Conditions/ Mitigation Measures	Monitoring Milestone	Responsible Party Responsible for Monitoring	Verification of Compliance		
			Initials	Date	Remarks
Public Works Director of the City of Cypress, or designee, shall review and approve the Truck Access and Routing Plan and Signage and Striping Plan and confirm they have been incorporated into the project plans prior to the issuance of a building permit.					
4.18: Tribal Cultural Resources					
<p>Mitigation Measure TRC-1: Retain a Native American Monitor Prior to Commencement of Ground-Disturbing Activities. The project Applicant/lead agency shall retain a Native American Monitor from or approved by the Gabrieleño Band of Mission Indians – Kizh Nation (Kizh Nation). The monitor shall be retained prior to the commencement of any “ground-disturbing activity” for the subject project at all project locations (i.e., both on-site and any off-site locations that are included in the project description/definition and/or required in connection with the project, such as public improvement work). “Ground-disturbing activity” shall include, but is not limited to, demolition, pavement removal, potholing, auguring, grubbing, tree removal, boring, grading, excavation, drilling, and trenching.</p> <p>A copy of the executed monitoring agreement shall be submitted to the lead agency prior to the earlier of the commencement of any ground-disturbing activity, or the issuance of any permit necessary to commence a ground-disturbing activity.</p> <p>The monitor will complete daily monitoring logs that will provide descriptions of the relevant ground-disturbing activities, the type of construction activities performed, locations of ground-disturbing activities, soil types, cultural-related materials, and any other facts, conditions, materials, or discoveries of significance to the Tribe. Monitor logs will identify and describe any discovered TCRs, including but not limited to, Native American cultural and historical artifacts, remains, places of significance, etc., (collectively, tribal cultural resources, or “TCR”), as well as any discovered Native American (ancestral) human remains and burial goods. Copies of monitor logs will be provided to the project</p>	Prior to ground disturbing activities	Applicant and City of Cypress Engineer, or designee			



Table 6.A: Mitigation Monitoring and Reporting Program

Regulatory Compliance Measures/Standard Conditions/ Mitigation Measures	Monitoring Milestone	Responsible Party Responsible for Monitoring	Verification of Compliance		
			Initials	Date	Remarks
<p>Applicant/lead agency upon written request to the Tribe.</p> <p>On-site tribal monitoring shall conclude upon the latter of the following (1) written confirmation to the Kizh Nation from a designated point of contact for the project Applicant/lead agency that all ground-disturbing activities and phases that may involve ground-disturbing activities on the project site or in connection with the project are complete; or (2) a determination and written notification by the Kizh Nation to the project Applicant/lead agency that no future, planned construction activity and/or development/ construction phase at the project site possesses the potential to impact Kizh Nation TCRs.</p> <p>Upon discovery of any TCRs, all construction activities in the immediate vicinity of the discovery shall cease (i.e., not less than the surrounding 50 feet) and shall not resume until the discovered TCR has been fully assessed by the Kizh Nation monitor and/or Kizh Nation archaeologist. The Kizh Nation will recover and retain all discovered TCRs in the form and/or manner the Tribe deems appropriate, in the Tribe’s sole discretion, and for any purpose the Tribe deems appropriate, including for educational, cultural and/or historic purposes.</p>					
<p>Mitigation Measure TRC-2: Unanticipated Discovery of Human Remains and Associated Funerary Objects. Native American human remains are defined in Public Resources Code 5097.98 (d)(1) as an inhumation or cremation, and in any state of decomposition or skeletal completeness. Funerary objects, called associated grave goods in Public Resources Code Section 5097.98, are also to be treated according to this statute.</p> <p>If Native American human remains and/or grave goods discovered or recognized on the project site, then all construction activities shall immediately cease. Health and Safety Code Section 7050.5 dictates that any discoveries of human skeletal material shall be immediately reported to the County Coroner and all ground-disturbing activities shall immediately halt and shall remain halted</p>	During construction activities	Applicant and/or Construction Supervisor/City of Cypress Director of Community Development Department, or designee			



Table 6.A: Mitigation Monitoring and Reporting Program

Regulatory Compliance Measures/Standard Conditions/ Mitigation Measures	Monitoring Milestone	Responsible Party Responsible for Monitoring	Verification of Compliance		
			Initials	Date	Remarks
<p>until the coroner has determined the nature of the remains. If the coroner recognizes the human remains to be those of a Native American or has reason to believe they are Native American, he or she shall contact, by telephone within 24 hours, the Native American Heritage Commission, and Public Resources Code Section 5097.98 shall be followed.</p> <p>Human remains and grave/burial goods shall be treated alike per California Public Resources Code section 5097.98(d)(1) and (2).</p> <p>Construction activities may resume in other parts of the project site at a minimum of 200 feet away from discovered human remains and/or burial goods, if the Kizh Nation determines in its sole discretion that resuming construction activities at that distance is acceptable and provides the project manager express consent of that determination (along with any other mitigation measures the Kizh Nation monitor and/or archaeologist deems necessary). (CEQA Guidelines Section 15064.5(f).)</p> <p>Preservation in place (i.e., avoidance) is the preferred manner of treatment for discovered human remains and/or burial goods. Any historic archaeological material that is not Native American in origin (non-TCR) shall be curated at a public, non-profit institution with a research interest in the materials, such as the Natural History Museum of Los Angeles County or the Fowler Museum, if such an institution agrees to accept the material. If no institution accepts the archaeological material, it shall be offered to a local school or historical society in the area for educational purposes.</p> <p>Any discovery of human remains/burial goods shall be kept confidential to prevent further disturbance.</p>					
<p>Mitigation Measure TCR-3 Procedures for Burials and Funerary Remains. As the Most Likely Descendant (“MLD”), the Koo-nas-gna Burial Policy shall be implemented. To the Tribe, the term “human remains” encompasses more than human bones. In ancient as well as historic times, Tribal Traditions included, but were not limited</p>	During project construction	Applicant and/or Construction Supervisor/City of Cypress Director of Community			



Table 6.A: Mitigation Monitoring and Reporting Program

Regulatory Compliance Measures/Standard Conditions/ Mitigation Measures	Monitoring Milestone	Responsible Party Responsible for Monitoring	Verification of Compliance		
			Initials	Date	Remarks
<p>to, the preparation of the soil for burial, the burial of funerary objects with the deceased, and the ceremonial burning of human remains.</p> <p>If the discovery of human remains includes four or more burials, the discovery location shall be treated as a cemetery and a separate treatment plan shall be created.</p> <p>The prepared soil and cremation soils are to be treated in the same manner as bone fragments that remain intact. Associated funerary objects are objects that, as part of the death rite or ceremony of a culture, are reasonably believed to have been placed with individual human remains either at the time of death or later; other items made exclusively for burial purposes or to contain human remains can also be considered as associated funerary objects. Cremations will either be removed in bulk or by means as necessary to ensure complete recovery of all sacred materials.</p> <p>In the case where discovered human remains cannot be fully documented and recovered on the same day, the remains will be covered with muslin cloth and a steel plate that can be moved by heavy equipment placed over the excavation opening to protect the remains. If this type of steel plate is not available, a 24-hour guard should be posted outside of working hours. The Tribe will make every effort to recommend diverting the project and keeping the remains in situ and protected. If the project cannot be diverted, it may be determined that burials will be removed.</p> <p>In the event preservation in place is not possible despite good faith efforts by the project Applicant/developer and/or landowner, before ground-disturbing activities may resume on the project site, the landowner shall arrange a designated site location within the footprint of the project for the respectful reburial of the human remains and/or ceremonial objects.</p> <p>Each occurrence of human remains and associated funerary objects will be stored using opaque cloth bags. All human remains,</p>		Development Department, or designee			



Table 6.A: Mitigation Monitoring and Reporting Program

Regulatory Compliance Measures/Standard Conditions/ Mitigation Measures	Monitoring Milestone	Responsible Party Responsible for Monitoring	Verification of Compliance		
			Initials	Date	Remarks
<p>funerary objects, sacred objects and objects of cultural patrimony will be removed to a secure container on site if possible. These items should be retained and reburied within six months of recovery. The site of reburial/repatriation shall be on the project site but at a location agreed upon between the Tribe and the landowner at a site to be protected in perpetuity. There shall be no publicity regarding any cultural materials recovered.</p> <p>The Tribe will work closely with the project's qualified archaeologist to ensure that the excavation is treated carefully, ethically and respectfully. If data recovery is approved by the Tribe, documentation shall be prepared and shall include (at a minimum) detailed descriptive notes and sketches. All data recovery data recovery-related forms of documentation shall be approved in advance by the Tribe. If any data recovery is performed, once complete, a final report shall be submitted to the Tribe and the NAHC. The Tribe does NOT authorize any scientific study or the utilization of any invasive and/or destructive diagnostics on human remains.</p>					



7.0 LIST OF PREPARERS AND PERSONS CONSULTED

7.1 CITY OF CYPRESS

The following individuals from the City of Cypress (City) were involved in the preparation of this Initial Study:

- Alicia Velasco, Planning Director
- Laura Vander Neut, Planner

7.2 INITIAL STUDY PREPARERS

The following individuals were involved in the preparation of this Initial Study. The nature of their involvement is summarized below.

LSA Associates, Inc.

The following individuals were involved in the preparation of this Initial Study:

- Ryan Bensley, AICP, Principal / Principal in Charge
- Matthew Wiswell, Project Manager
- Lynnea Palecki, Assistant Planner
- Amy Fischer, Principal/Air Quality, Noise and Global Climate Change Specialist
- Bianca Martinez, Air Quality Specialist
- Ken Wilhelm, Principal/Transportation
- Debmalya Sinha, Principal/Transportation
- JT Stephens, Principal/Noise
- Mitchell Alexander, GIS Specialist
- Lauren Johnson, Technical Editor
- Chantik Virgil, Senior Word Processor

7.3 TECHNICAL REPORT PREPARERS

The following individuals were involved in the preparation of the technical reports in support of this Initial Study. The nature of their involvement is summarized below.

PBLA Engineering, Inc.

The following individuals were involved in the preparation of the *Preliminary Water Quality Management Plan: GIC - Cypress* (September 2023):

- Steven Levissee, P.E.



G3SoilWorks, Inc.

The following individuals were involved in the preparation of the *Geotechnical Investigation and Report Update, Proposed 5665 Plaza Drive Project* (August 25, 2023):

- Steven Strickler, G.E., CEO/Principal Geotechnical Engineer
- Daniel Morikawa, P.E., Director of Engineering
- Erik Haaker, P.E., C.E.G., Senior Engineering Geologist

Stantec Consulting Services, Inc.

The following individuals were involved in the preparation of the *Phase I Environmental Assessment – 5665 Plaza Drive* (September 3, 2021):

- Alicia Jansen, Associate Scientist
- Brian Viggiano, P.G., Senior Geologist
- Kevin Miskin, P.E., Senior Principal Engineer

7.4 PROJECT APPLICANT

Goodman

The project Applicant was consulted during the preparation of this Initial Study:

- Blair Dahl, Vice President of Entitlements & Construction, Southwest Region



8.0 REFERENCES

SECTION 4.1: AESTHETICS

California Department of Transportation (Caltrans). 2019. California State Scenic Highway System Map. Website: <https://caltrans.maps.arcgis.com/apps/webappviewer/index.html?id=465dfd3d807c46cc8e8057116f1aaca> (accessed September 5, 2023).

City of Cypress. 1994. City of Cypress McDonnell Center Amended Specific Plan. Adopted October 1994. Page 50. Website: <https://www.cypressca.org/home/showpublisheddocument/9697/637363718993530000> (accessed September 5, 2023).

_____. 2020. City of Cypress Municipal Code.

United States Census Bureau. 2010a. Los Angeles—Long Beach—Anaheim, CA Urbanized Area No. 51445. Website: https://www2.census.gov/geo/maps/dc10map/UAUCRefMap/ua/ua51445losangeles--long_beach--anaheim_ca/DC10UA51445_000.pdf (accessed September 5, 2023).

_____. 2010b. Census Urban Area FAQs. Website: <https://www.census.gov/programs-surveys/geography/about/faq/2010-urban-area-faq.html> (accessed September 5, 2023).

SECTION 4.2: AGRICULTURE

California Department of Conservation. 2016. California Important Farmland Finder. Website: <https://maps.conservation.ca.gov/DLRP/CIFF/> (accessed August 30, 2022).

City of Cypress. 1994. McDonnell Center Amended Specific Plan. Website: <https://www.cypressca.org/home/showpublisheddocument/9697/637363718993530000> (accessed September 5, 2023).

_____. Cypress General Plan Environmental Impact Report. Page 7-2. Website: <https://www.cypressca.org/home/showpublisheddocument/666/636123114138270000> (accessed September 5, 2023).

SECTION 4.3: AIR QUALITY

South Coast Air Quality Management District (SCAQMD). 1993. *CEQA Air Quality Handbook*. April 1993, currently being revised.

_____. 2008. *Final Localized Significance Threshold Methodology*. July. Website: <http://www.aqmd.gov/docs/default-source/ceqa/handbook/localized-significance-thresholds/final-lst-methodology-document.pdf> (accessed December 2023).



_____. Fact Sheet for Applying CalEEMod to Localized Significance Thresholds. Website: <http://www.aqmd.gov/docs/default-source/ceqa/handbook/localized-significance-thresholds/caleemod-guidance.pdf> (accessed December 2022).

South Coast Air Quality Management District (SCAQMD). 2008. *Final Localized Significance Threshold Methodology*. July. Website: <http://www.aqmd.gov/docs/default-source/ceqa/handbook/localized-significance-thresholds/final-1st-methodology-document.pdf> (accessed December 2023).

United States Environmental Protection Agency (USEPA). Outdoor Air Quality Data. 2021. Website: <https://www.epa.gov/outdoor-air-quality-data/monitor-values-report> (accessed December 2023).

Urban Crossroads. 2023. *Goodman Center Commerce Center Traffic Analysis*. November 21.

SECTION 4.4: BIOLOGICAL RESOURCES

City of Cypress. 1996. *Inventory of Landmark Trees*. July.

United States Fish and Wildlife Service (USFWS). 2022a. Critical Habitat for Threatened and Endangered Species. GIS Mapping Website: <https://fws.maps.arcgis.com/home/webmap/viewer.html?webmap=9d8de5e265ad4fe09893cf75b8dbfb77> (accessed December 5, 2023).

_____. 2022b. National Wetlands Inventory. GIS Mapping. Website: <https://fwsprimary.wim.usgs.gov/wetlands/apps/wetlands-mapper/> (accessed December 5, 2023).

SECTION 4.5: CULTURAL RESOURCES

City of Cypress. General Plan Environmental Impact Report. Effects Found Not To Be Significant. Page 703. Website: <https://www.cypressca.org/home/showpublisheddocument/686/636123123792970000> (accessed September 26, 2023).

_____. General Plan. Conservation/Open Space/Recreation Element. Page COSR-7. Website: <https://www.cypressca.org/home/showpublisheddocument/686/636123123792970000> (accessed September 26, 2023).

Stantec Consulting Services, Inc. 2021. *Phase I Environmental Site Assessment (Phase I ESA) 5665 Plaza Drive Cypress, California*. September 2021.

SECTION 4.6: ENERGY

California Air Resources Board (CARB). Airborne Toxic Control Measures. Website: <https://ww2.arb.ca.gov/resources/documents/airborne-toxic-control-measures> (accessed December 2023).



California Energy Commission (CEC). 2015. Medium and Heavy-Duty Truck Prices and Fuel Economy 2013–2026. Website: efiling.energy.ca.gov/getdocument.aspx?tn=206180 (accessed December 2023).

_____. 2019a. California Energy Consumption Database. Website: <http://www.ecdms.energy.ca.gov/> (accessed December 2023).

_____. 2019b. Gas Consumption by County. Website: <http://www.ecdms.energy.ca.gov/gasbycounty.aspx> (accessed December 2023).

_____. 2020. Supply and Demand of Natural Gas in California. Website: <https://www.energy.ca.gov/data-reports/energy-almanac/californias-natural-gas-market/supply-and-demand-natural-gas-california> (accessed December 2023).

_____. 2022. *2022 Integrated Energy Policy Report Update*. Docket No. 21-IEPR-01.

Southern California Edison (SCE). Fact Sheets. Website: <https://newsroom.edison.com/factsheets/fs> (accessed December 2023).

Southern California Gas Company (SoCalGas). 2019. About SoCalGas. Website: <https://www3.socalgas.com/about-us/company-profile> (accessed November 6, 2023).

U.S. Department of Transportation (USDOT). “Table 4-23: Average Fuel Efficiency of U.S. Light Duty Vehicles.” Website: <https://www.bts.dot.gov/bts/bts/content/average-fuel-efficiency-us-light-duty-vehicles> (accessed December 2023).

U.S. Energy Information Administration (EIA). 2020. California State Profile and Energy Estimates. Table F3: Motor gasoline consumption, price, and expenditure estimates, 2017. Website: eia.gov/state/seds/data.php?incfile=/state/seds/sep_fuel/html/fuel_mg.html&sid=CA (accessed December 2023).

SECTION 4.7 GEOLOGY AND SOILS

City of Cypress. 2001. City of Cypress General Plan Safety Element. October 5.

_____. 2021. Zoning Map. Website: <https://www.cypressca.org/government/departments/community-development/zoning-map> (accessed September 7, 2023).

G3SoilWorks. 2022. *Geotechnical Investigation and Report Update Proposed Goodman Commerce Center 5665 and 5757 Plaza Drive* (Geotechnical Evaluation). May 4, 2022.

_____. 2023 *Geotechnical Investigation and Report Update, Proposed Goodman Commerce Center, 5665 and 5757 Plaza Drive*, (Updated Earthwork Considerations Goodman Commerce Center Cypress). August 25, 2023.



Stantec Consulting Services, Inc. 2021. *Phase I Environmental Site Assessment (Phase I ESA) 5757 Plaza Drive Cypress, California*. September 2021.

SECTION 4.8: GREENHOUSE GAS EMISSIONS

California Air Resources Board (CARB). 2017. *California's 2017 Climate Change Scoping Plan*. November.

South Coast Air Quality Management District (SCAQMD). 2008. *Draft Guidance Document – Interim CEQA Greenhouse Gas (GHG) Significance Threshold*. October. Website: [http://www.aqmd.gov/docs/default-source/ceqa/handbook/greenhouse-gases-\(ghg\)-ceqa-significance-thresholds/ghgattachmente.pdf](http://www.aqmd.gov/docs/default-source/ceqa/handbook/greenhouse-gases-(ghg)-ceqa-significance-thresholds/ghgattachmente.pdf) (accessed December 2023).

Urban Crossroads, 2023. *Goodman Center Commerce Center Traffic Analysis*. November 21.

SECTION 4.9: HAZARDS AND HAZARDOUS MATERIALS

California Department of Forestry and Fire Protection (CAL FIRE). 2011. Very High Fire Hazard Severity Zones in LRA. Website: https://osfm.fire.ca.gov/media/6739/fhszl_map30.pdf (accessed September 5, 2023).

California Department of Toxic Substances Control (DTSC). EnviroStor. Website: <https://www.envirostor.dtsc.ca.gov/public/map/?myaddress=5665+Cypress+ca> (accessed September 5, 2023).

City of Cypress. General Plan Environmental Impact Report. Geology and Seismic Hazards. Page 4.6-7.

_____. 2001. City of Cypress General Plan Safety Element, Emergency Evacuation Routes Map (Exhibit SAF-5). October 2, 2001.

Orange County Airport Land Use Commission. 2016. *Airport Environs Land Use Plan for Joint Forces Training Base Los Alamitos*. Website: <http://www.ocair.com/commissions/aluc/docs/JFTB-AELUP2016ProposedFINAL.pdf> (accessed September 5, 2023).

Stantec Consulting Services, Inc. 2021. *Phase I Environmental Site Assessment (Phase I ESA) 5757 Plaza Drive Cypress, California*. September 2021.

SECTION 4.10: HYDROLOGY AND WATER QUALITY

California Department of Water Resources (DWR). 2004. California's Groundwater Bulletin 118. Coastal Plains of Orange County Groundwater Basin.

California Department of Conservation (DOC). 2019. Orange County Tsunami Inundation Maps. Website: <https://www.conservation.ca.gov/cgs/tsunami/maps/orange> (accessed on December 20, 2023).



City of Cypress. 2001. City of Cypress General Plan Safety Element. October 5.

Orange County Environmental Agency. 1986. *Orange County Hydrology Manual*.

_____. 1996. *Orange County Hydrology Manual Addendum No. 1*. Orange County Water District. 2017. Basin 8-1 Alternative – OCWD Management Area. January 1, 2017.

Orange County Stormwater Program. 2012. *Construction Runoff Guidance Manual for Contractors, Project Owners, and Developers*. December.

PBLA Engineering, Inc. 2023. *Preliminary Water Quality Management Plan (Preliminary WQMP)*. September 20, 2023.

SECTION 4.11: LAND USE AND PLANNING

City of Cypress. 2001. PC-3 McDonnell Center Amended Specific Plan (October 1994) Appendix C, Page 7 through Page 80. Website: https://www.cypressca.org/home/showpublisheddocument/9697/637363718_99353_0000 (accessed September 7, 2023).

_____. 2001. City of Cypress General Plan Land Use Element.

_____. 2020. City of Cypress Municipal Code.

Southern California Association of Governments (SCAG). 2020. *Connect SoCal 2020–2045 Regional Transportation Plan/Sustainable Communities Strategy*. Website: https://scag.ca.gov/sites/main/files/file-attachments/0903fconnectsocial-plan_0.pdf?1606001176 (accessed September 7, 2023).

SECTION 4.12: MINERAL RESOURCES

California Department of Conservation (DOC). Division of Mines and Geology. 1981. Mineral Land Classification Map. Los Alamitos Quadrangle. Special Report 143, Plate 3.17.

City of Cypress. 2001. General Plan Conservation/Open Space/Recreation Element. General Plan Environmental Impact Report. Effects Found Not to Be Significant. Page 7-4. Website: <https://www.cypressca.org/home/showpublisheddocument/722/636123118731230000> (accessed September 5, 2023).

SECTION 4.13: NOISE

Allied Commercial. 2019. KHB – K-Series Rooftop Units Standard and High Efficiency – 50 Hz Product Specifications. April.

City of Cypress. 2001. General Plan Noise Element. General Plan Environmental Impact Report. Website: <https://www.cypressca.org/home/showpublisheddocument/722/636123118731230000> (accessed September 5, 2023).



Federal Highway Administration (FHWA). 2006. *Highway Construction Noise Handbook*.

Federal Transit Administration (FTA). 2018. *Transit Noise and Vibration Impact Assessment Manual*.

G3SoilWorks, Inc. 2023. Measured DDC Data. *Geotechnical Investigation and Report Update, Proposed Goodman Commerce Center, 5665 and 5757 Plaza Drive, (Updated Earthwork Considerations Goodman Commerce Center Cypress)*. August 25, 2023.

LSA Associates, Inc. (LSA). 2016. *Operational Noise Impact Analysis for Richmond Wholesale Meat Distribution Center*.

Urban Crossroads. 2023. *Goodman Commerce Center Traffic Analysis*. December 15, 2023.

SECTION 4.14: POPULATION AND HOUSING

State of California Employment Development Department (EDD). 2023. *Monthly Labor Force Data for Cities and Census Designated Places, November 2022*. Website: <https://www.labormarketinfo.edd.ca.gov/data/labor-force-and-unemployment-for-cities-and-census-areas.html> (accessed September 5, 2023).

The Natelson Company, Inc. 2001. Prepared for the Southern California Association of Governments (SCAG). *Employment Density Study, Summary Report*. October 31, 2001.

SECTION 4.15: PUBLIC SERVICES

California Department of Education. DataQuest. Enrollment Data 2020–2021. Website: <https://dq.cde.ca.gov/dataquest/dqcensus/EnrGrdLevels.aspx?cds=3066480&aggllevel=district&year=2021-22> (accessed September 13, 2023).

City of Cypress. 2021. *Cypress Police Department Call for Service*. Website: <https://www.cypressca.org/government/departments/police/inside-cypress-pd/the-community-we-serve#overview> (accessed September 5, 2023).

_____. *Cypress Police Department Overview*. Website: <https://www.cypressca.org/government/departments/police/inside-cypress-pd/the-community-we-serve#overview> (accessed September 5, 2023).

Orange County Fire Authority (OCFA). 2020. *Operations Division 7*. Website: OCFA - Orange County Fire Authority (accessed September 13, 2023).

_____. 2021. *Fiscal Year 2021–2022 Adopted Budget*. Website: <https://www.ocfa.org/Uploads/Transparency/OCFA%202022-2023%20Adopted%20Budget.pdf> (accessed September 5, 2023).

_____. *Station Statistics*. Website: <https://ocfa.org/AboutUs/Departments/OperationsDirectory/Division7.aspx> (accessed September 13, 2023).



The Natelson Company, Inc. 2021. Prepared for Southern California Association of Governments (SCAG). Employment Density Study, Summary Report. October 31, 2001.

SECTION 4.16: RECREATION

City of Cypress. 2019. City Council Meeting Minutes. October 28, 2019.

_____. 2022a. Facility and Park Locations. Website: <https://www.cypressca.org/activities/facility-park-locations> (accessed September 5, 2023).

_____. 2022b. Facility & Park Locations: Mackay Park Webpage. Website: <https://www.cypressca.org/Home/Components/FacilityDirectory/FacilityDirectory/66/240> (accessed September 5, 2023).

SECTION 4.17: Transportation

California Department of Transportation (Caltrans). 2020. *VMT-Focused Transportation Impact Study Guide (TISG)*. February 2020.

County of Orange. 2020. *Final Draft Guidelines For Evaluating Vehicle Miles Traveled Under CEQA for the County of Orange*. September 17, 2020.

Governor's Office of Planning and Research (OPR). 2018. *Technical Advisory on Evaluating Transportation Impacts in CEQA* (OPR Technical Advisory).

Institute of Transportation Engineers (ITE). 2021. *Trip Generation Manual*, 11th Edition.

SECTION 4.19: UTILITIES AND SERVICE SYSTEMS

California Department of Resources Recycling and Recovery (CalRecycle). 2022. Jurisdiction Disposal Tonnage Trend.

California Energy Commission (CEC). 2020. Gas Consumption by County. Website: <http://www.ecdms.energy.ca.gov/gasbycounty.aspx> (accessed September 5, 2023).

_____. 2023. California Energy Consumption. Website: <http://www.ecdms.energy.ca.gov/> (accessed September 5, 2023).

City of Cypress. 2021. C&D Recycling Requirement. Website: C&D Recycling Requirement | City of Cypress ([cypressca.org](http://www.cypressca.org)) (accessed September 5, 2023).

_____. 2023. Maintenance. Website: <http://www.cypressca.org/government/departments/public-works/maintenance> (accessed January September 5, 2023).

Golden State Water Company (GSWC). 2021a. *2020 West Orange Urban Water Management Plan (UWMP)*. July 15.



_____. 2021b. Los Alamitos Customer Service Area. Website: <http://www.gswater.com/los-alamitos/> (accessed September 5, 2023).

Orange County Sanitation District (OC SAN). 2022. *2021-2022 Annual Report*. Website: <https://www.ocsan.gov/home/showpublisheddocument/33473/638080061619170000> (accessed September 5, 2023).

_____. 2023. Facts and Key Statistics Webpage. Website: <https://www.ocsan.gov/services/regional-sewer-service> (accessed September 5, 2023)

_____. Capital Improvement Program Fiscal Year 2021/2022. Website: <https://www.ocsan.gov/home/showpublisheddocument/33268/638000527692070000> (accessed January 16, 2023).

Orange County Waste & Recycling (OCWR). 2021. Olinda Alpha Landfill. Website: <https://www2.calrecycle.ca.gov/SolidWaste/SiteActivity/Details/2757?siteID=2093> (accessed September 5, 2023).

Orange County Waste & Recycling. Active Landfills. Google Maps; Website: <https://oclandfills.com/landfills/active-landfills> (accessed September 5, 2023).

_____. Household Hazardous Waste. Website: <http://www.oclandfills.com/hazardous> (accessed September 5, 2023)

Southern California Edison (SCE). 2023. Fact Sheets. Website: <https://newsroom.edison.com/fact-sheets/fs> (accessed September 5, 2023).

Southern California Gas Company (SoCalGas). 2019. About SoCalGas. Website: <https://www.socalgas.com/about-us/company-profile#:~:text=About%20SoCalGas%C2%AE,in%20more%20than%20500%20communities> (accessed September 7, 2023).

SECTION 4.20: WILDFIRE

California Department of Forestry and Fire Protection (CAL FIRE). 2011. Very High Fire Hazard Severity Zones in LRA. Website: https://osfm.fire.ca.gov/media/6739/fhszl_map30.pdf (accessed A September 5, 2023).



APPENDIX A

CALEEMOD OUTPUT DATA



This page intentionally left blank



APPENDIX B

PHASE I ENVIRONMENTAL SITE ASSESSMENT



This page intentionally left blank



APPENDIX C

GEOTECHNICAL EVALUATION



This page intentionally left blank



APPENDIX D

PRELIMINARY WATER QUALITY MANAGEMENT PLAN



This page intentionally left blank



APPENDIX E

NOISE MEASUREMENTS AND MODELING RESULTS



This page intentionally left blank



APPENDIX F

TRAFFIC ANALYSIS



This page intentionally left blank



APPENDIX G

VEHICLE MILES TRAVELED ANALYSIS



This page intentionally left blank



APPENDIX H

TRIBAL CONSULTATION CORRESPONDENCE



This page intentionally left blank